

- Legend**
- Order Limit
 - Areas Outside of Order Limits
 - Inset Plan
 - Existing Landscape Elements**
 - Ancient Woodland
 - Mature Woodland / Scrub
 - Main River
 - Watercourse
 - Young Woodland

1. Area measurements for indicative purposes only.
 2. No dimensions are to be scaled from this drawing.
 3. All dimensions are to be checked on site.



1: s51 Response		Project		Status	
A: DCO Submission		Botley West Solar Farm		Final	
Id.	Changes	Date	Name	Date	Name
			Edit	31.01.2025	M.Thom
			Check	31.01.2025	H.Trabelsi
1	Revised	31.01.2025	M.Thom	Drawing No	EN010147/APP/2.10 Rev.1
A	Created	01.11.2024	V.Guskova		

APFP Regulation: 5(2)(o)

Scale: as shown at A0

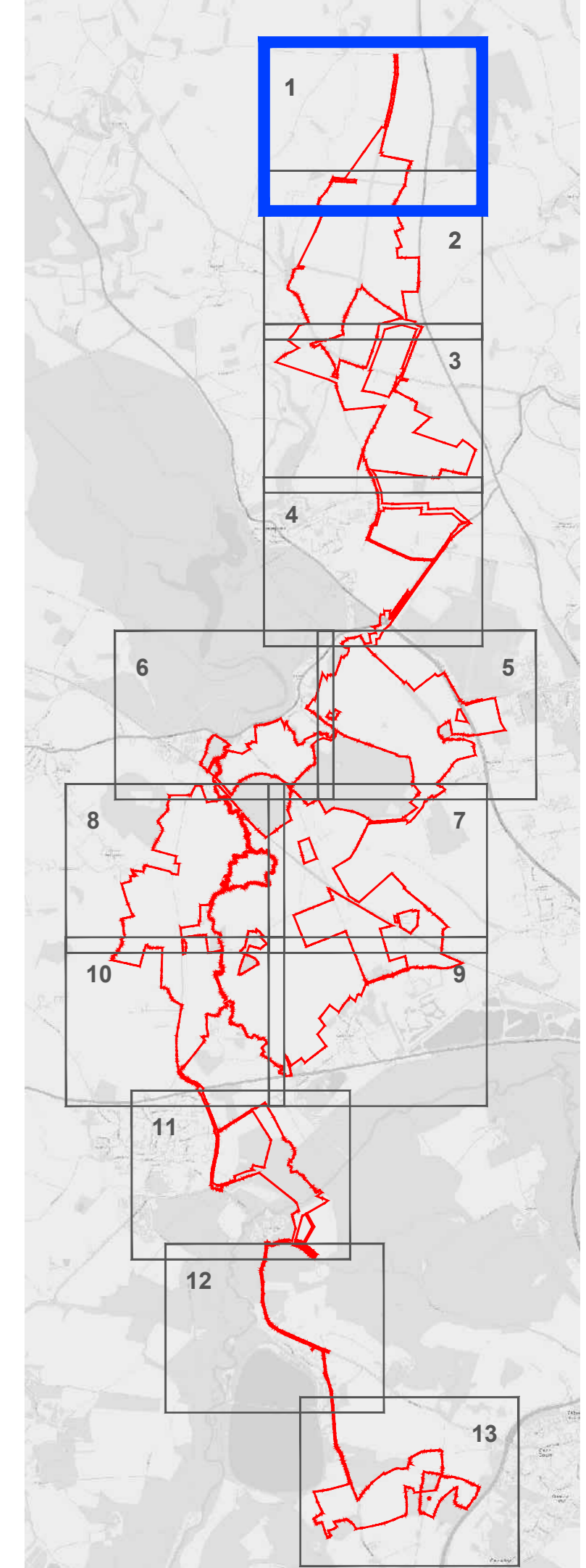
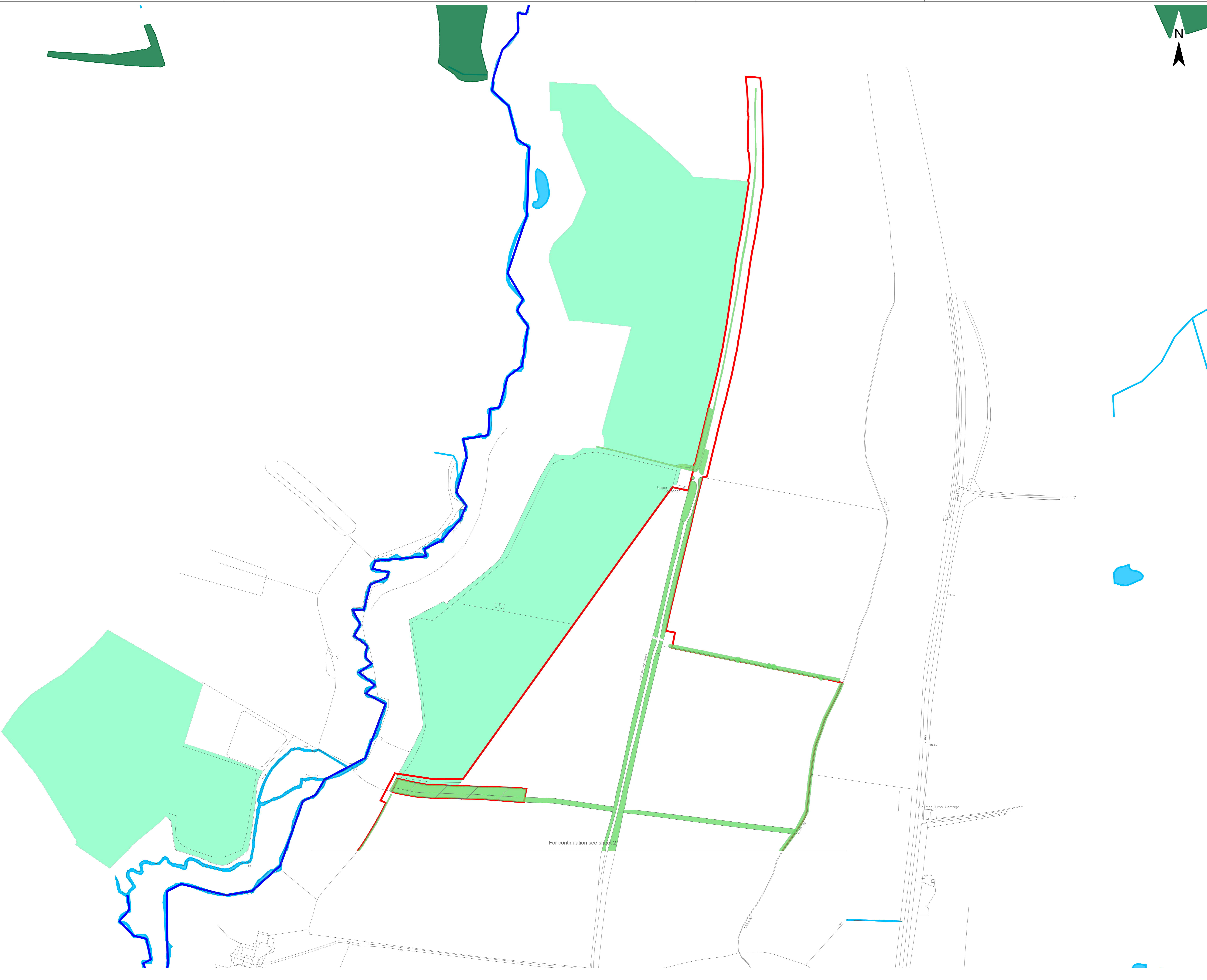
Title: Hedgerow Removal Plan Overview

0 1000 2000 Meters



Legend

Order Limit	
Areas Outside of Order Limits	
Existing Landscape Elements	
Ancient Woodland	
Mature Woodland / Scrub	
Existing Tree or Small Groups of Trees	
Hedgerow	
Main River	
Watercourse	
Young Woodland	


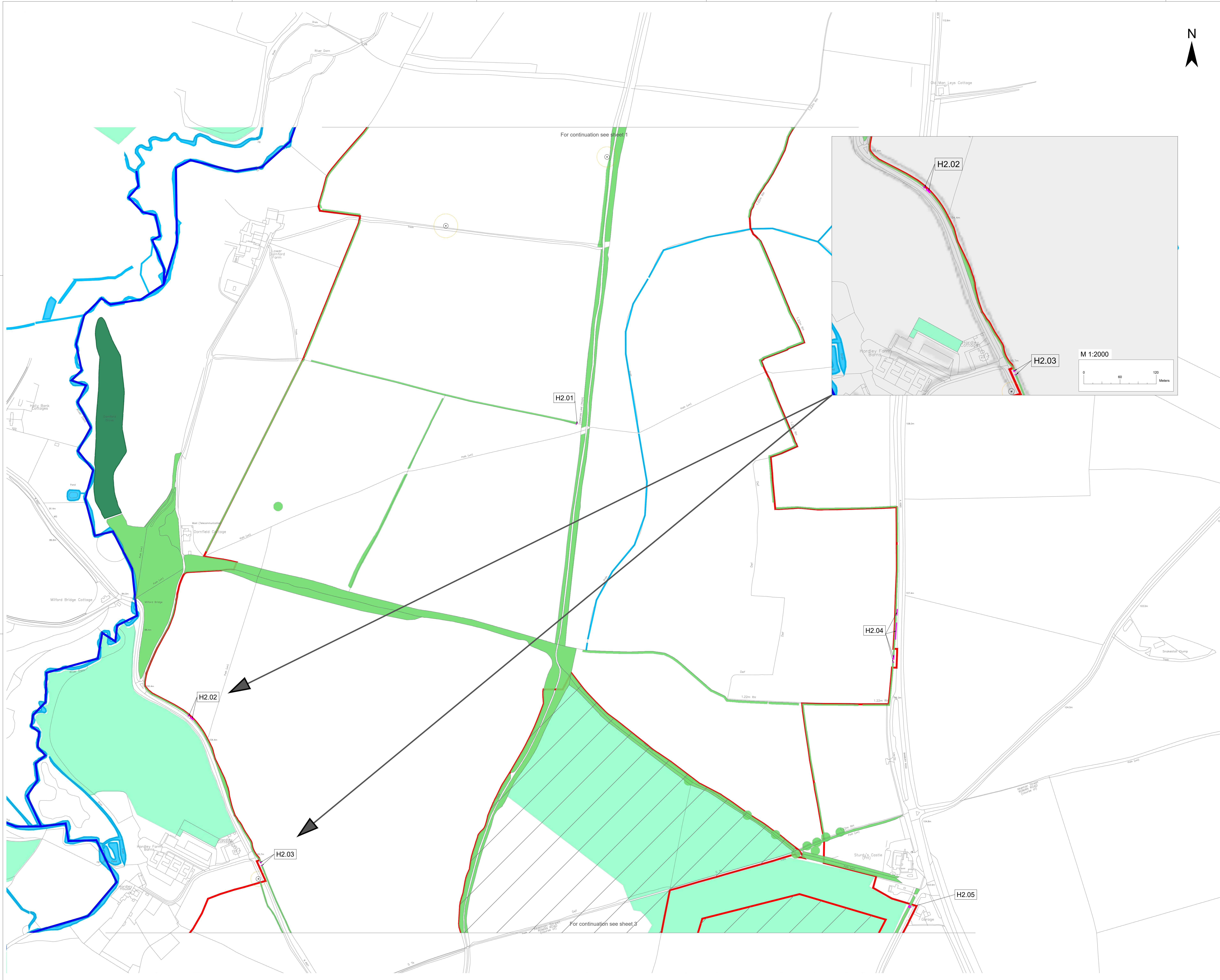


1. Area measurements for indicative purposes only.
2. No dimensions are to be scaled from this drawing.
3. All dimensions are to be checked on site.

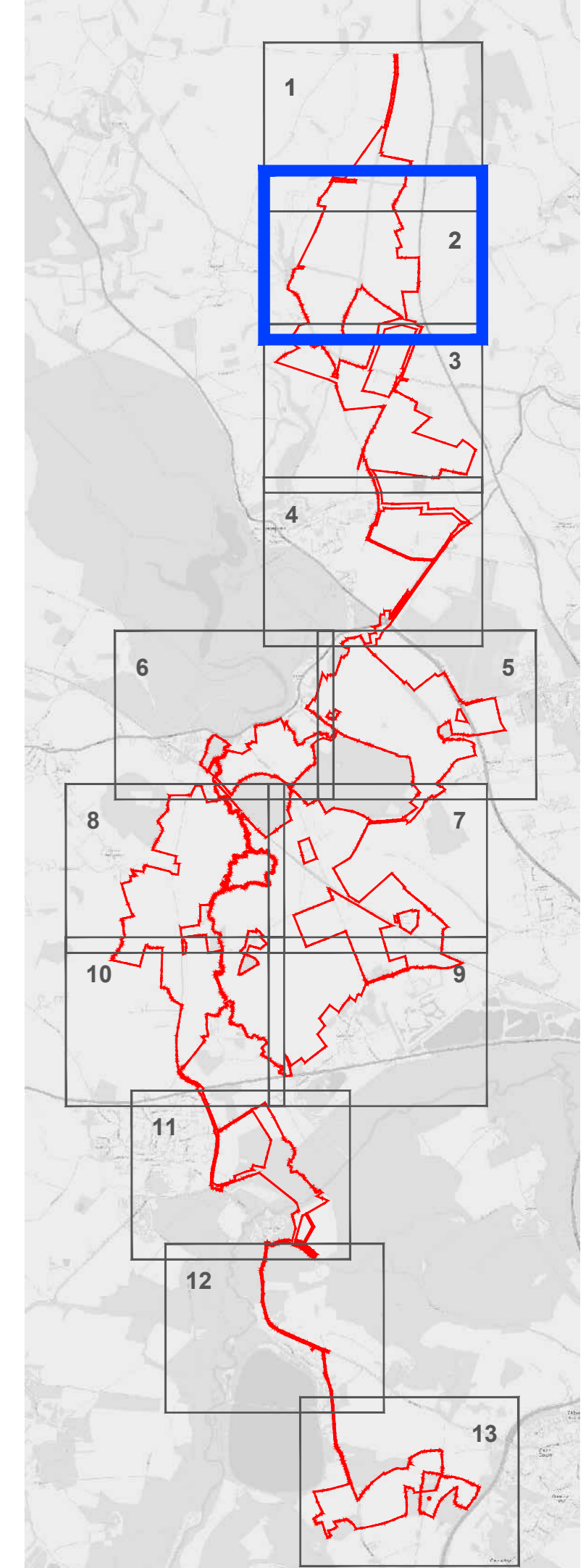
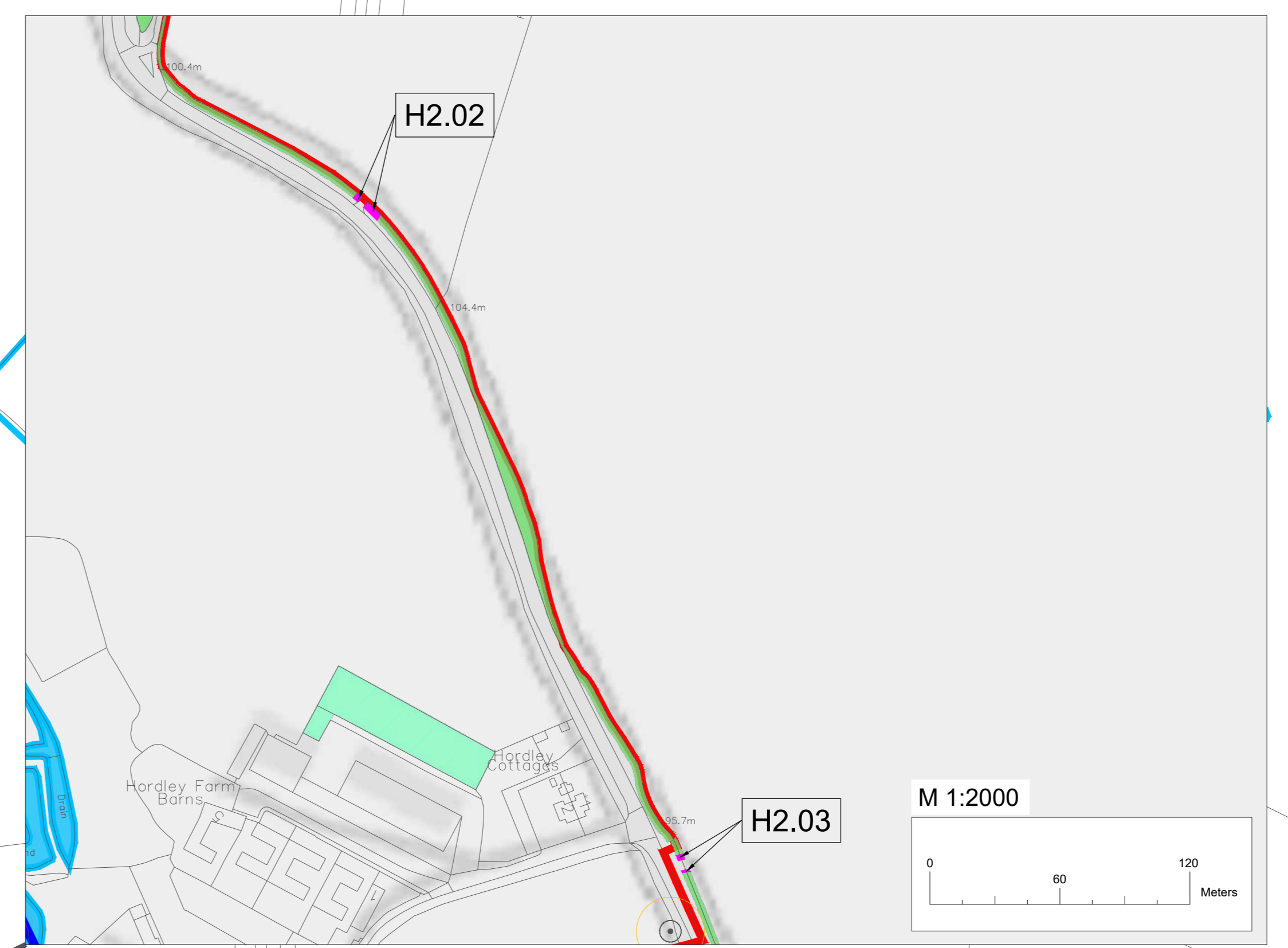
1: s51 Response					
A: DCO Submission					
Project			Status		
Botley West Solar Farm			Final		
Id.	Changes	Date	Name	Date	Name
			Edit	31.01.2025	M.Thom
			Check	31.01.2025	H.Trabelsi
1	Revised	31.01.2025	M.Thom	Drawing No	EN010147/APP/2.10 Rev.1
A	Created	01.11.2024	V.Guskova		

APFP Regulation: 5(2)(o)

Scale:	1:2500	at A0
Hedgerow Removal Plan		
Sheet 1 of 13		



- Legend**
- Order Limit
 - Areas Outside of Order Limits
 - Existing Landscape Elements**
 - Ancient Woodland
 - Mature Woodland / Scrub
 - Existing Tree or Small Groups of Trees
 - Hedgerow
 - Main River
 - Watercourse
 - Young Woodland
 - Veteran Tree
 - Veteran Tree Buffer
 - Features to be Removed**
 - Hedgerow to be Removed

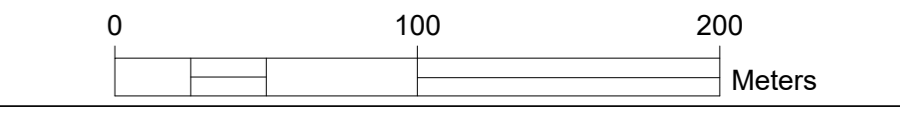


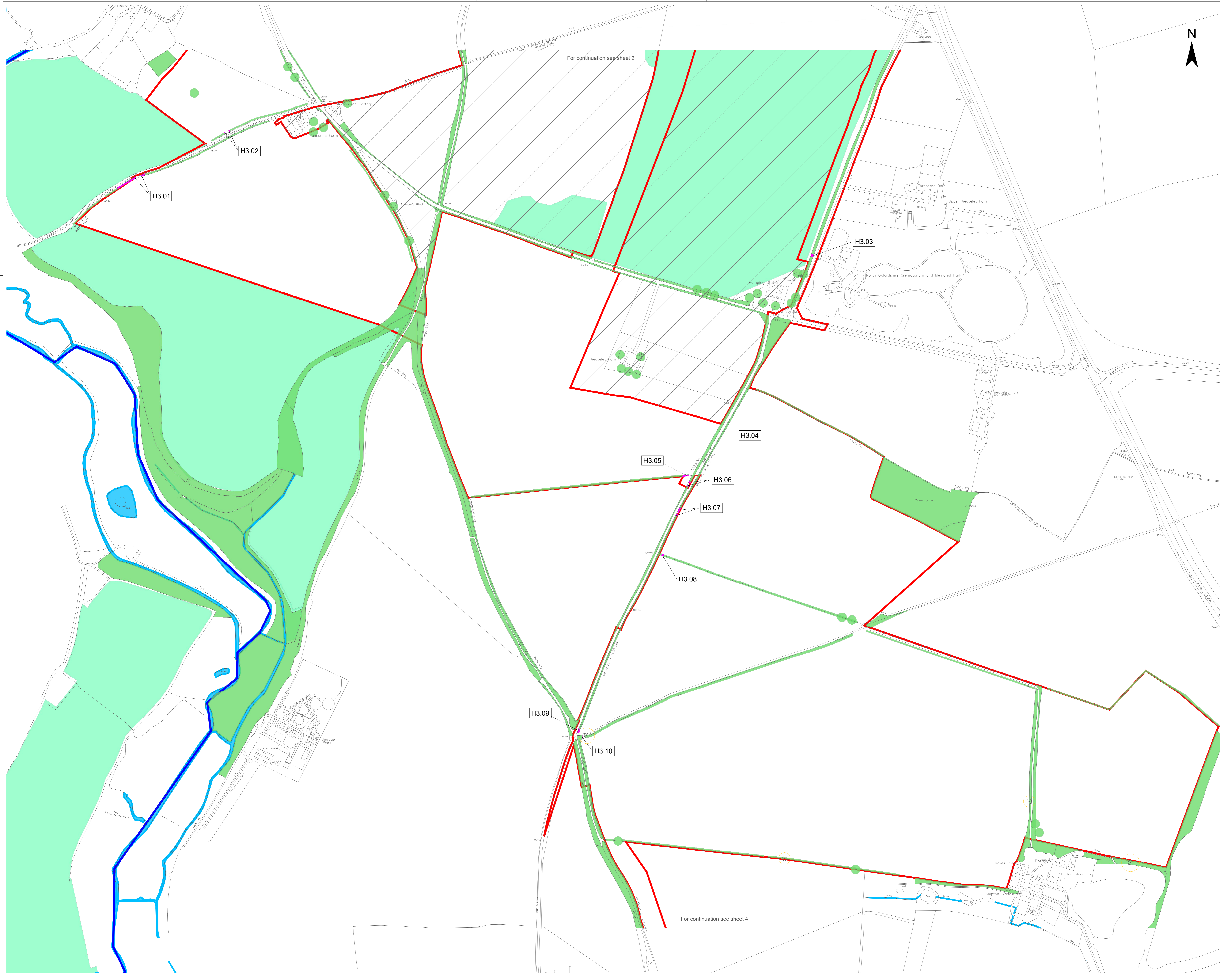
1. Area measurements for indicative purposes only.
2. No dimensions are to be scaled from this drawing.
3. All dimensions are to be checked on site.

1: s51 Response					
A: DCO Submission					
Project		Botley West Solar Farm			
		Status: Final			
Id.	Changes	Date	Name	Edit	Date
				Check	31.01.2025
					H.Trabelsi
1	Revised	31.01.2025	M.Thom	Drawing No	EN01014/APP/2.10 Rev.1
A	Created	01.11.2024	V.Guskova		

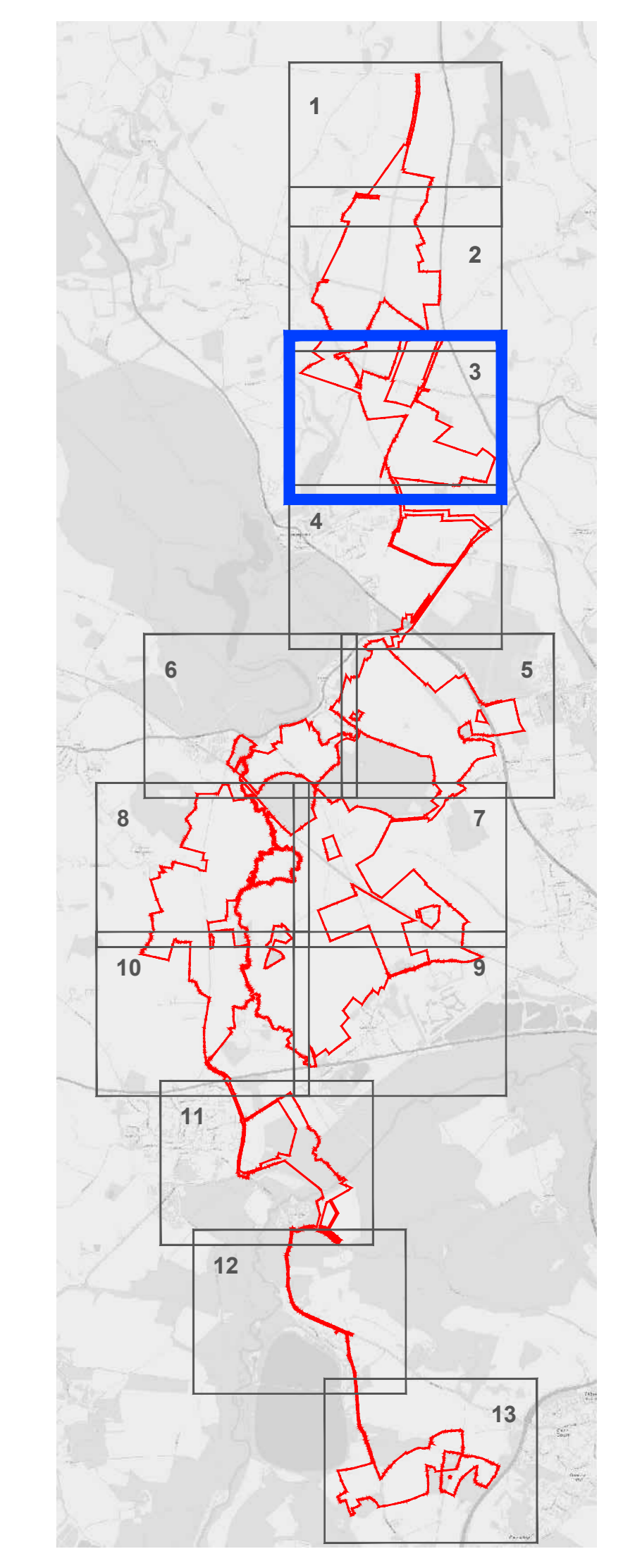
APFP Regulation: 5(2)(e)

Scale: 1:2500 at A0
 Title: Hedgerow Removal Plan
 Sheet 2 of 13





- Legend**
- Order Limit
 - Areas Outside of Order Limits
 - Existing Landscape Elements**
 - Mature Woodland / Scrub
 - Existing Tree or Small Groups of Trees
 - Hedgerow
 - Main River
 - Watercourse
 - Young Woodland
 - Veteran Tree
 - Veteran Tree Buffer
 - Features to be Removed**
 - Hedgerow to be Removed



1. Area measurements for indicative purposes only.
2. No dimensions are to be scaled from this drawing.
3. All dimensions are to be checked on site.

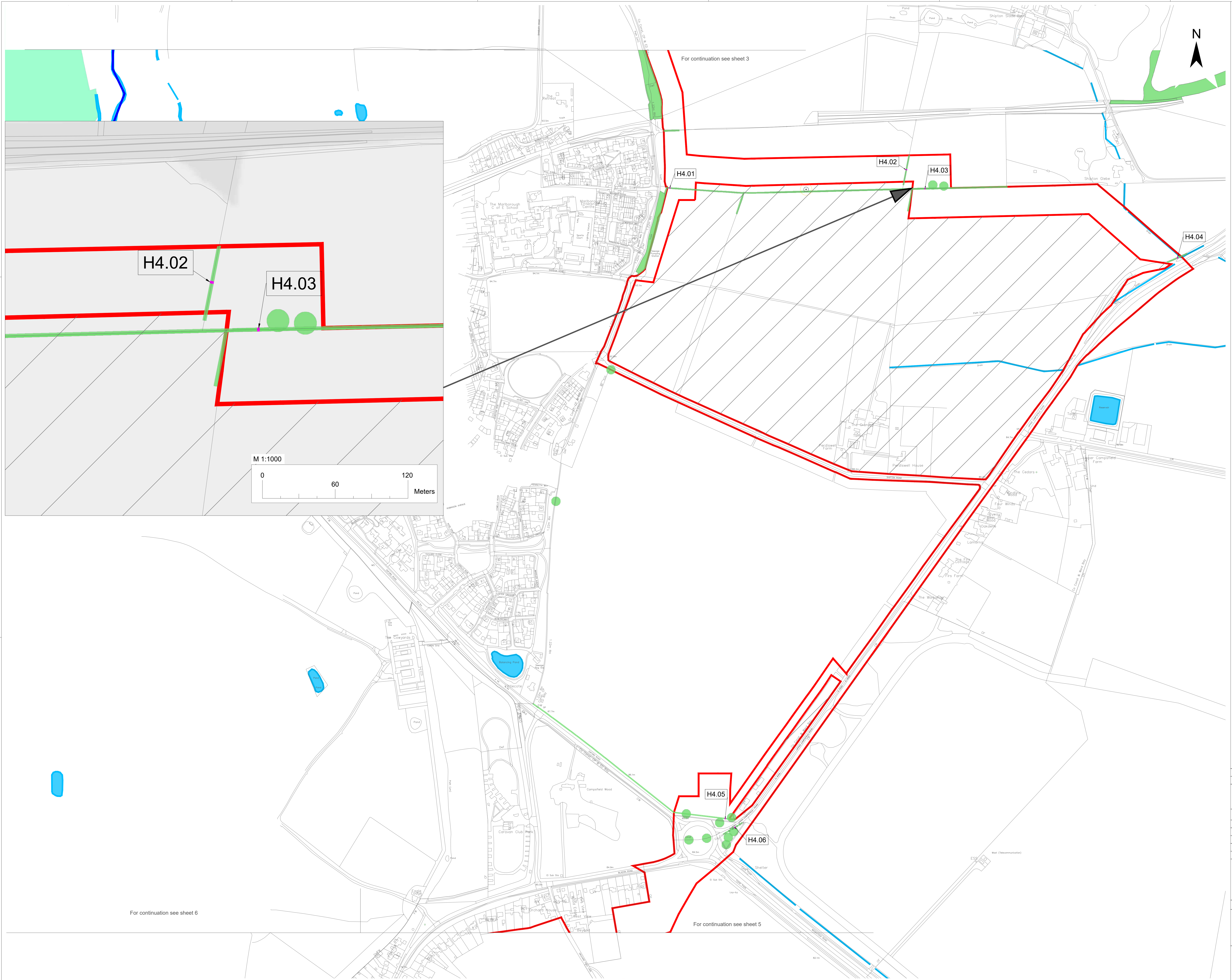
1: s51 Response				
A: DCO Submission				
Project		Botley West Solar Farm		
Status		Final		
Id.	Changes	Date	Name	
			Edit	31.01.2025 M.Thom
			Check	31.01.2025 H.Trabelsi
1	Revised	31.01.2025	M.Thom	Drawing No EN01014/APP/2.10 Rev.1
A	Created	01.11.2024	V.Guskova	

APFP Regulation: 5(2)(o)

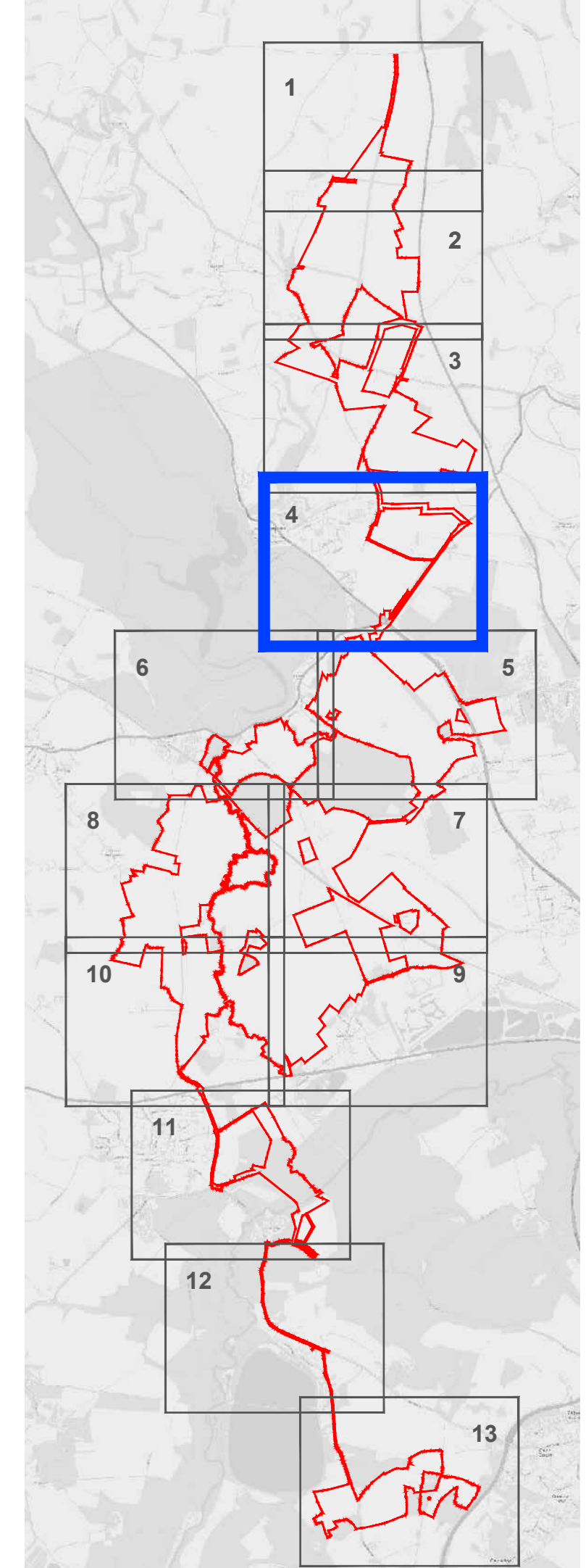
Scale: 1:2500 at A0

Title: **Hedgerow Removal Plan**
Sheet 3 of 13

Photovoltaik Development Partners GmbH
Kurfürstendamm 52
10707 Berlin, Germany



- Legend**
- Order Limit
 - Areas Outside of Order Limits
 - Existing Landscape Elements**
 - Mature Woodland / Scrub
 - Existing Tree or Small Groups of Trees
 - Hedgerow
 - Main River
 - Watercourse
 - Young Woodland
 - Veteran Tree
 - Veteran Tree Buffer
 - Features to be Removed**
 - Hedgerow to be Removed



1. Area measurements for indicative purposes only.
2. No dimensions are to be scaled from this drawing.
3. All dimensions are to be checked on site.

1: s51 Response
 A: DCO Submission

Project		Status			
Botley West Solar Farm		Final			
Id.	Changes	Date	Name	Date	Name
			Edit	31.01.2025	M.Thom
			Check	31.01.2025	H.Trabelsi
1	Revised	31.01.2025	M.Thom	Drawing No	EN010147/APP/2.10 Rev.1
A	Created	01.11.2024	V.Guskova		

APFP Regulation: 5(2)(o)


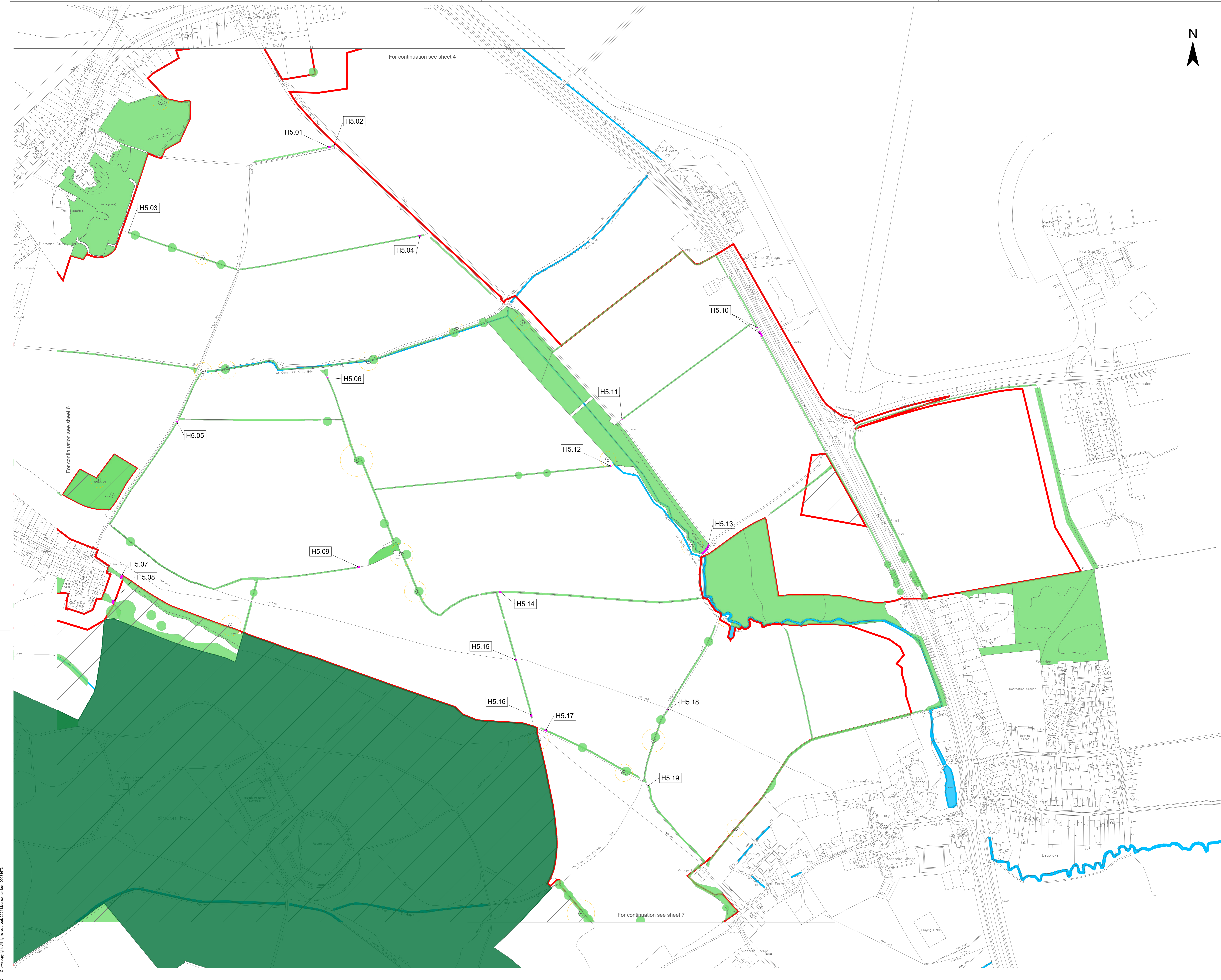
Scale: 1:2500 at A0

Title: **Hedgerow Removal Plan**
 Sheet 4 of 13

For continuation see sheet 6

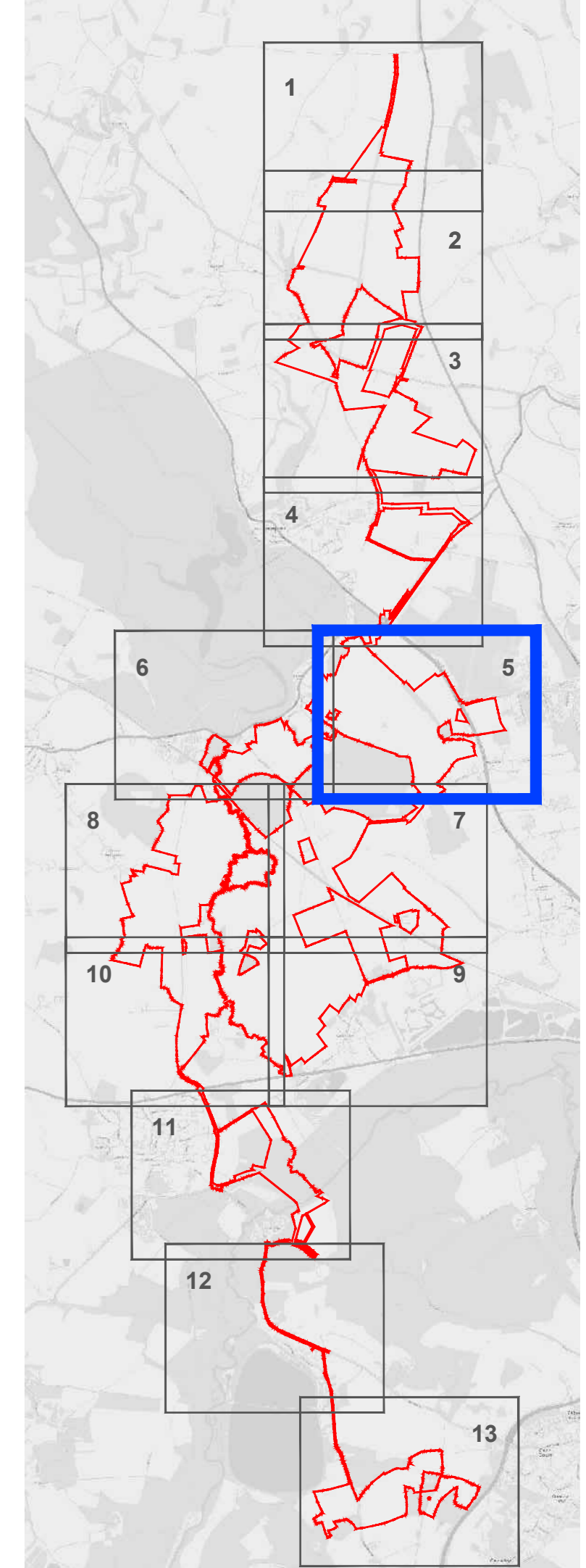
For continuation see sheet 5

For continuation see sheet 3



Legend

Order Limit	
Areas Outside of Order Limits	
Existing Landscape Elements	
Ancient Woodland	
Mature Woodland / Scrub	
Existing Tree or Small Groups of Trees	
Hedgerow	
Watercourse	
Veteran Tree	
Veteran Tree Buffer	
Features to be Removed	
Hedgerow to be Removed	

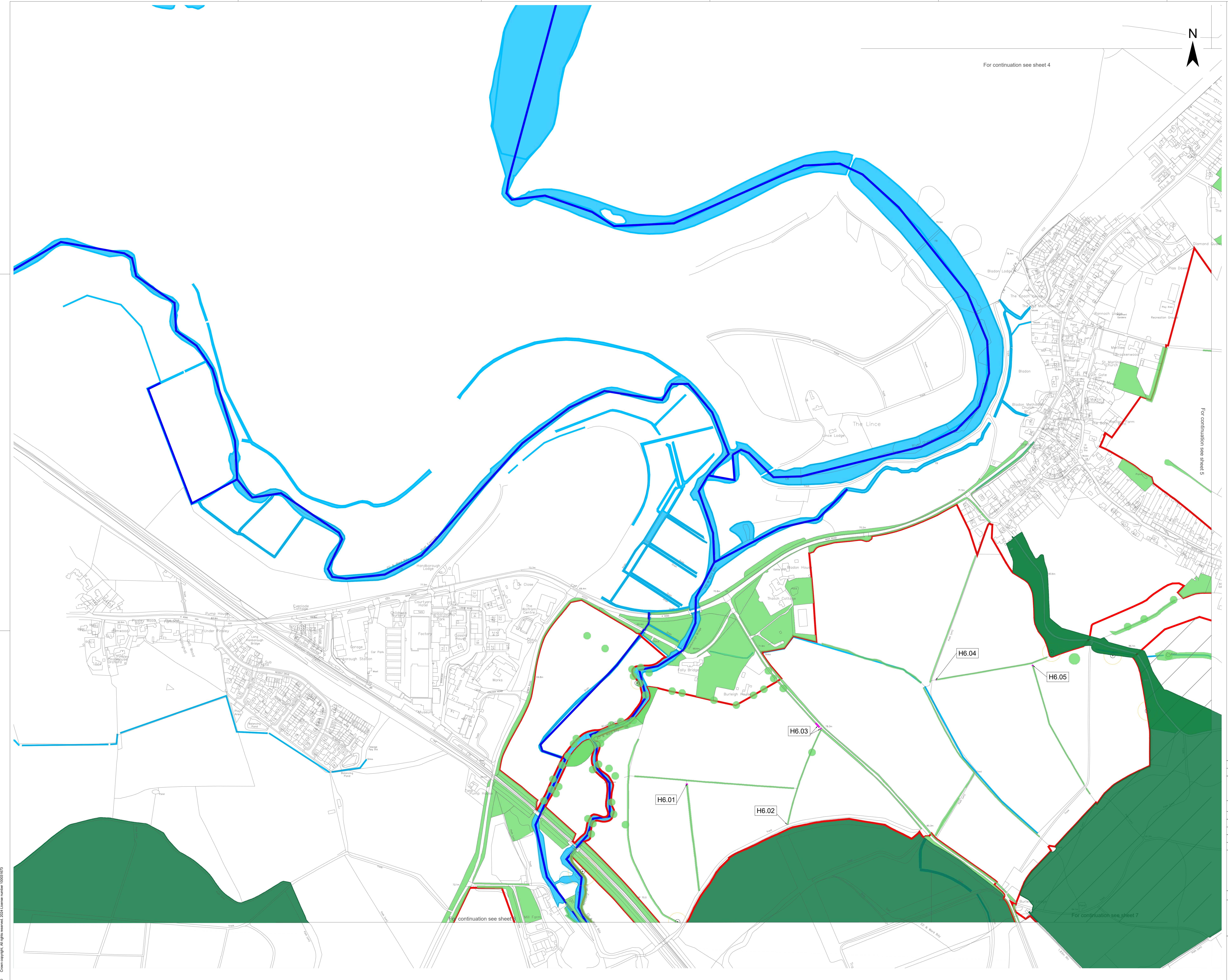


1. Area measurements for indicative purposes only.
2. No dimensions are to be scaled from this drawing.
3. All dimensions are to be checked on site.

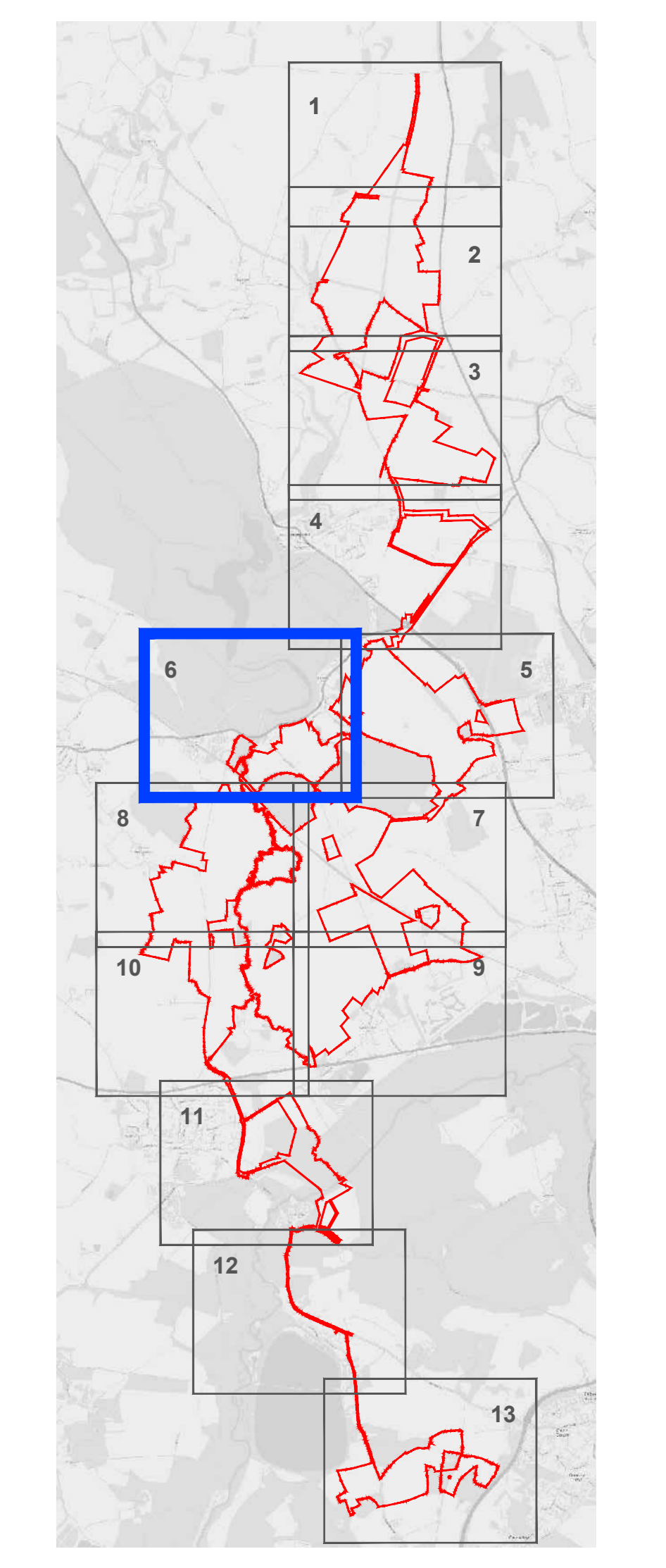
1: s51 Response		Project		Status	
A: DCO Submission		Botley West Solar Farm		Final	
Id.	Changes	Date	Name	Date	Name
				31.01.2025	M.Thom
				31.01.2025	H.Trabelsi
1	Revised	31.01.2025	M.Thom	Drawing No	EN010147/APP/2.10 Rev.1
A	Created	01.11.2024	V.Guskova		

APFP Regulation: 5(2)(o)

Scale:	1:2500	at A0
Title	Hedgerow Removal Plan Sheet 5 of 13	



- Legend**
- Order Limit
 - Areas Outside of Order Limits
 - Existing Landscape Elements**
 - Ancient Woodland
 - Mature Woodland / Scrub
 - Existing Tree or Small Groups of Trees
 - Hedgerow
 - Main River
 - Watercourse
 - Veteran Tree
 - Veteran Tree Buffer
 - Features to be Removed**
 - Hedgerow to be Removed



1. Area measurements for indicative purposes only.
2. No dimensions are to be scaled from this drawing.
3. All dimensions are to be checked on site.

1: s51 Response
 A: DCO Submission

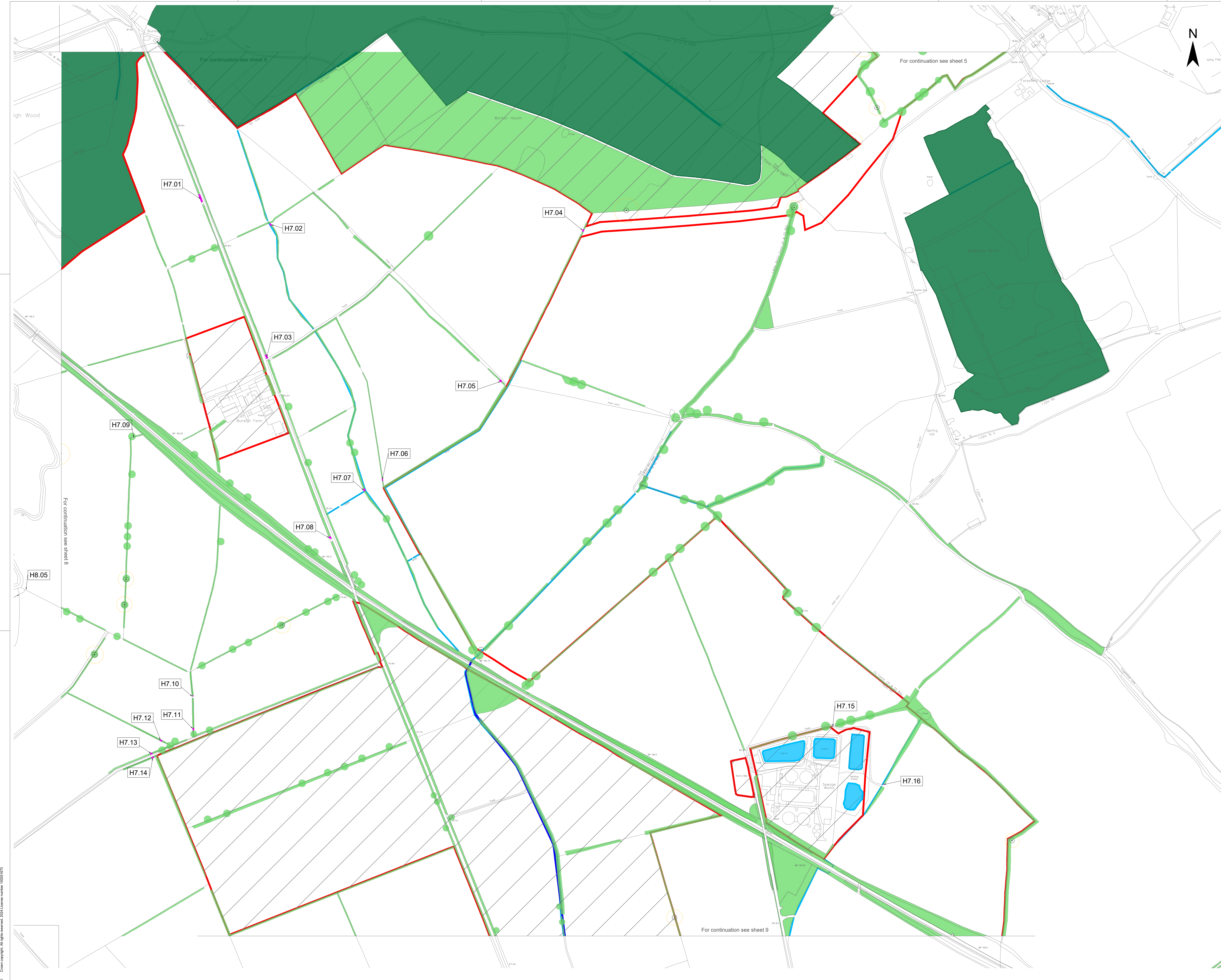
Project	Status
Botley West Solar Farm	Final

Id.	Changes	Date	Name	Date	Name
	Edit	31.01.2025	M.Thom		
	Check	31.01.2025	H.Trabelsi		
1	Revised	31.01.2025	M.Thom	Drawing No	EN010147/APP/2.10 Rev.1
A	Created	01.11.2024	V.Guskova		

APFP Regulation: 5(2)(o)

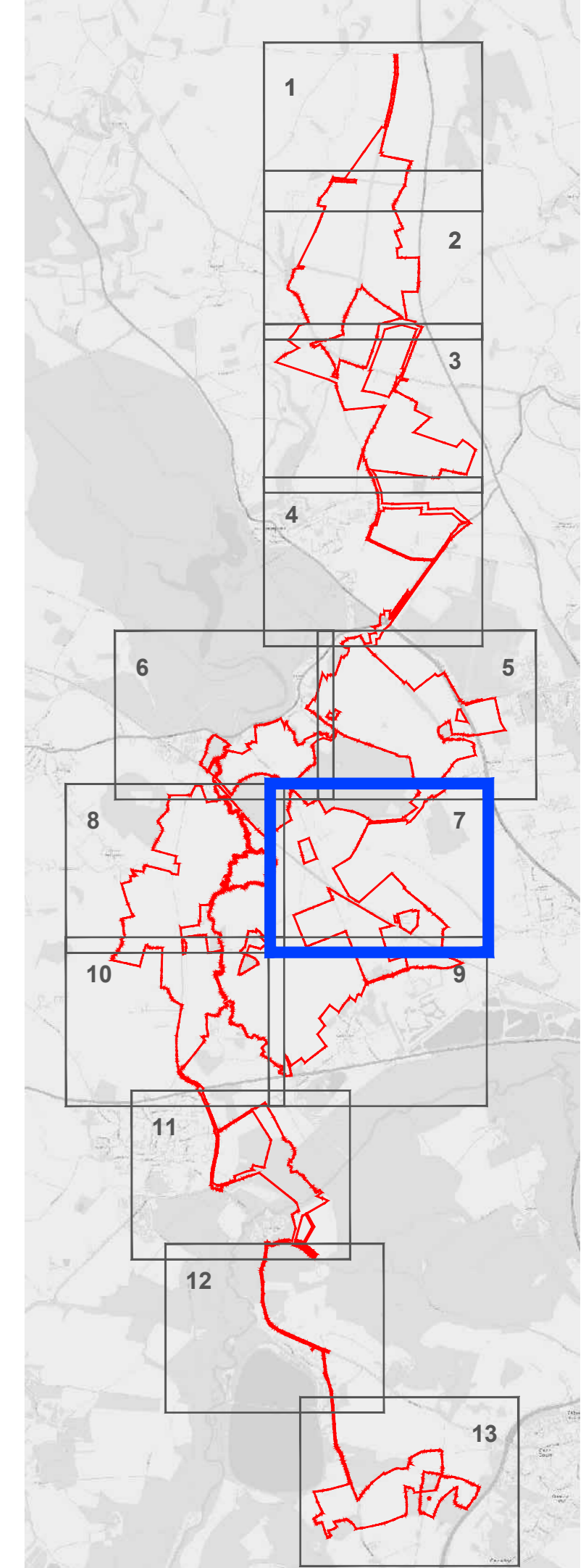
Scale: 1:2500 at A0

Title: **Hedgerow Removal Plan**
Sheet 6 of 13



Legend

- Order Limit: [Red outline]
- Areas Outside of Order Limits: [Hatched area]
- Existing Landscape Elements**
 - Ancient Woodland: [Dark Green fill]
 - Mature Woodland / Scrub: [Light Green fill]
 - Existing Tree or Small Groups of Trees: [Green circle]
 - Hedgerow: [Green line]
 - Main River: [Blue line]
 - Watercourse: [Light blue line]
 - Veteran Tree: [Circle with dot]
 - Veteran Tree Buffer: [Yellow circle]
- Features to be Removed**
 - Hedgerow to be Removed: [Magenta line]



1. Area measurements for indicative purposes only.
 2. No dimensions are to be scaled from this drawing.
 3. All dimensions are to be checked on site.

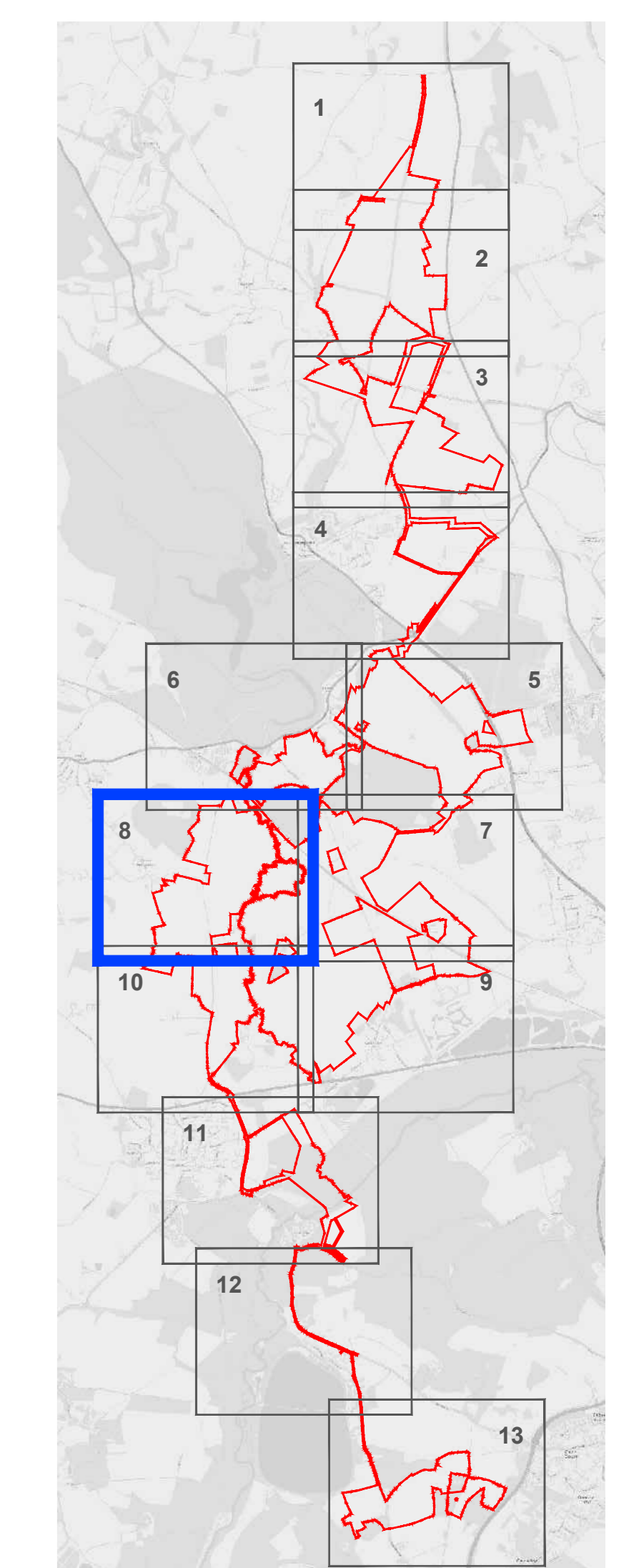
1: s51 Response		A: DCO Submission			
Project		Status			
Botley West Solar Farm		Final			
Id.	Changes	Date	Name	Date	Name
			Edit	31.01.2025	M.Thom
			Check	31.01.2025	H.Trabelsi
1	Revised	31.01.2025	M.Thom	Drawing No	EN010147/AP/2.10 Rev.1
A	Created	01.11.2024	V.Guskova		

APFP Regulation: 5(2)(o)

Scale: 1:2500 at A0

Title: **Hedgerow Removal Plan**
Sheet 7 of 13

- Legend**
- Order Limit
 - Areas Outside of Order Limits
 - Existing Landscape Elements**
 - Ancient Woodland
 - Mature Woodland / Scrub
 - Existing Tree or Small Groups of Trees
 - Hedgerow
 - Main River
 - Watercourse
 - Veteran Tree
 - Veteran Tree Buffer
 - Features to be Removed**
 - Hedgerow to be Removed

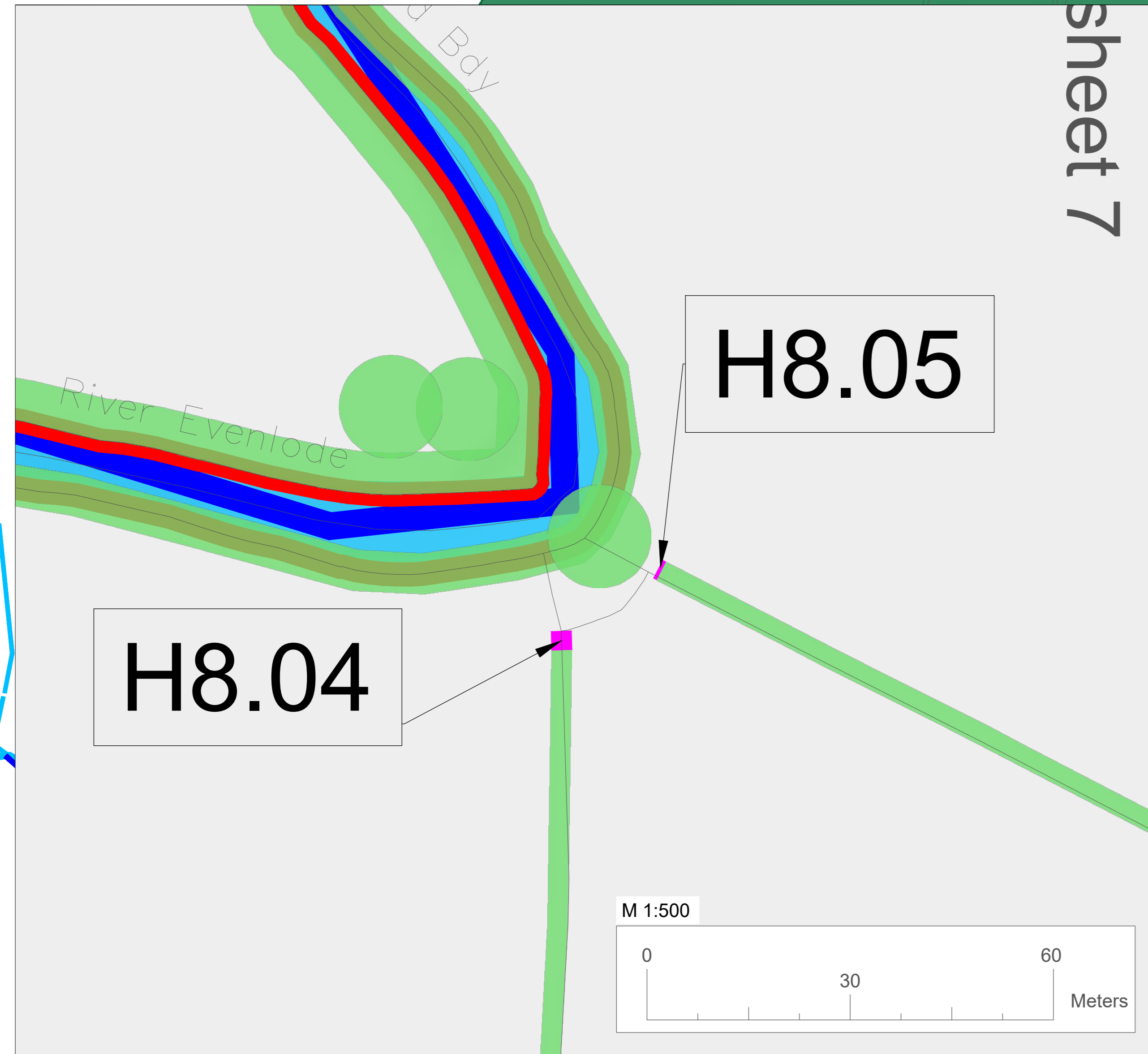
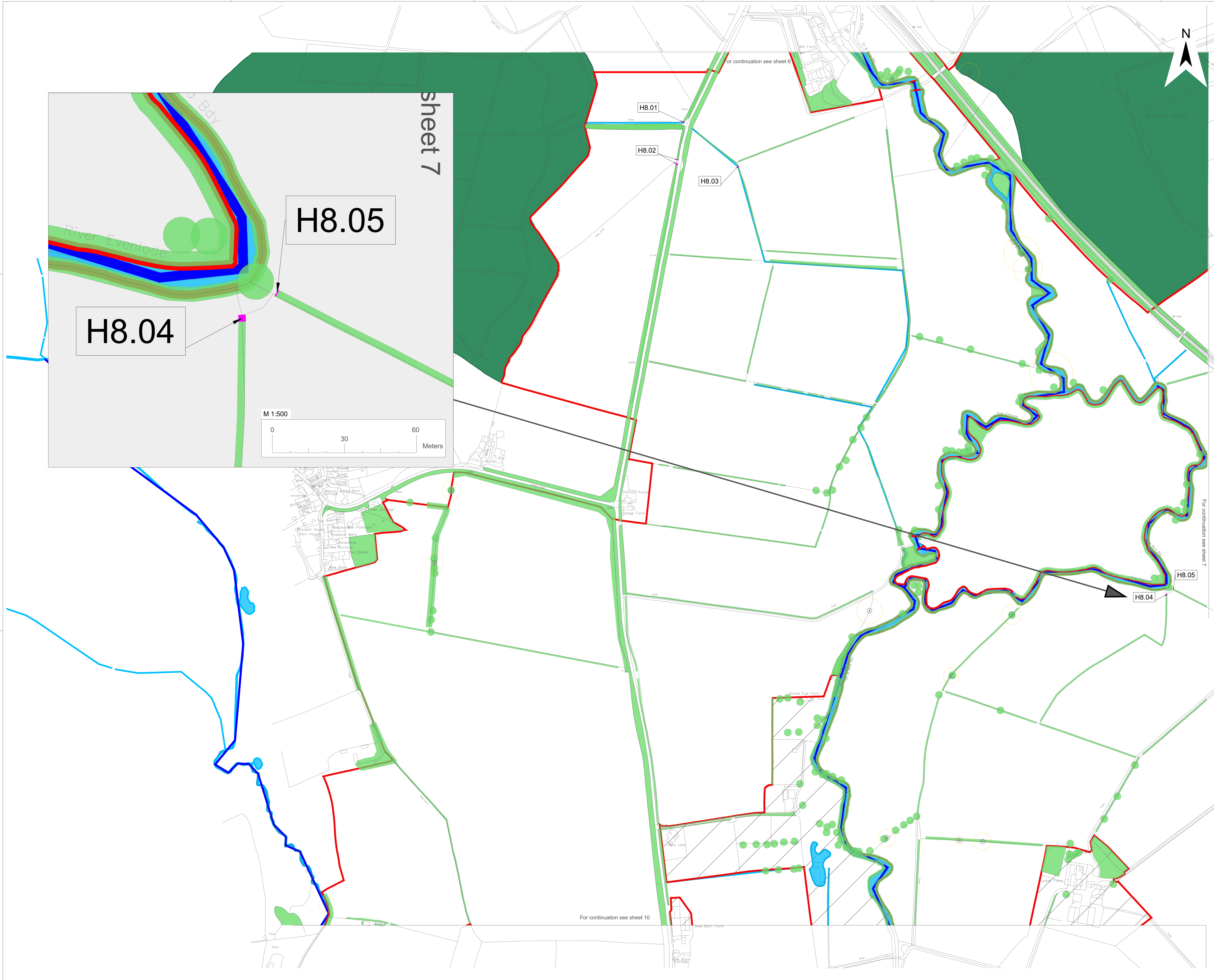


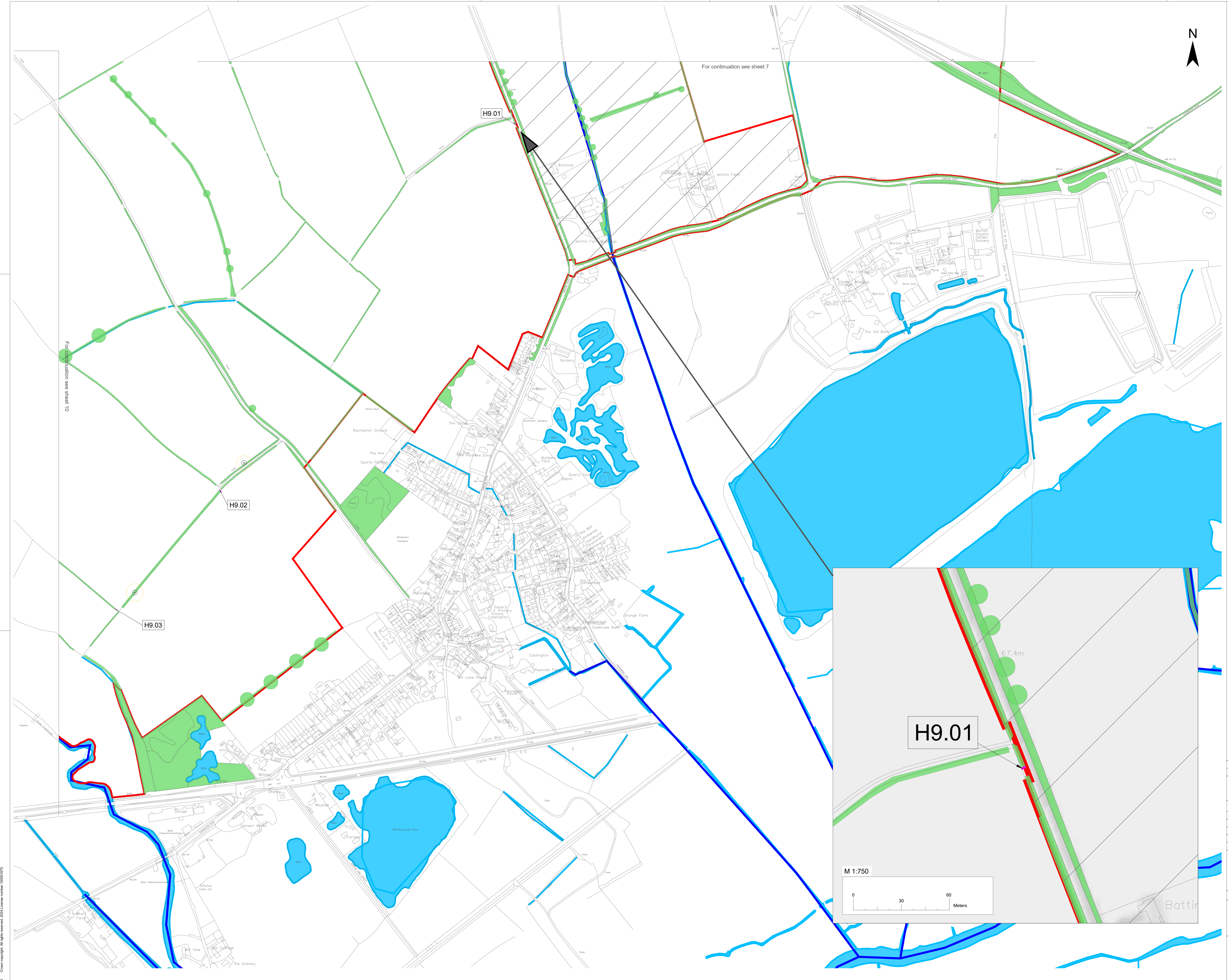
- Area measurements for indicative purposes only.
- No dimensions are to be scaled from this drawing.
- All dimensions are to be checked on site.

1: s51 Response		Project		Status	
A: DCO Submission		Botley West Solar Farm		Final	
Id.	Changes	Date	Name	Date	Name
			Edit	31.01.2025	M.Thom
			Check	31.01.2025	H.Trabelsi
1	Revised	31.01.2025	M.Thom	Drawing No	EN010147/APP/2.10 Rev.1
A	Created	01.11.2024	V.Guskova		

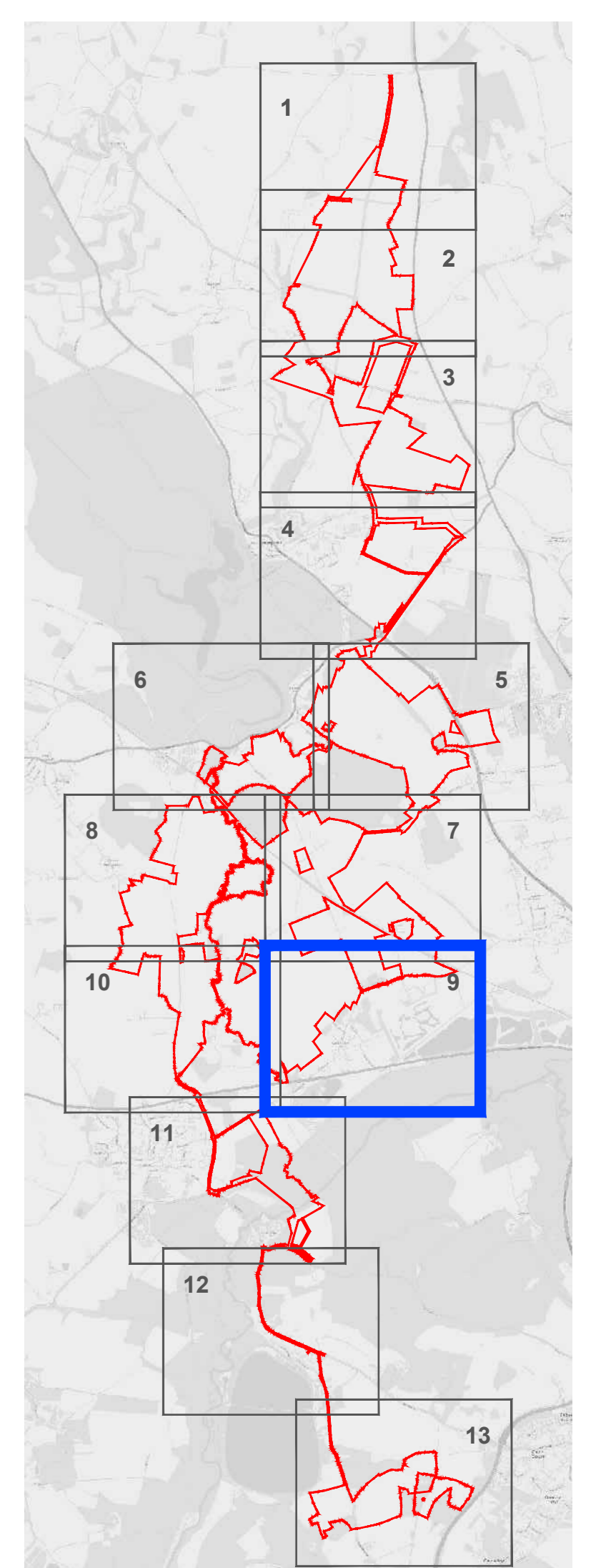
APFP Regulation: 5(2)(o)

Scale: 1:2500 at A0
 Title: Hedgerow Removal Plan
 Sheet 8 of 13





- Legend**
- Order Limit
 - Areas Outside of Order Limits
 - Existing Landscape Elements**
 - Mature Woodland / Scrub
 - Existing Tree or Small Groups of Trees
 - Hedgerow
 - Main River
 - Watercourse
 - Veteran Tree
 - Veteran Tree Buffer
 - Features to be Removed**
 - Hedgerow to be Removed



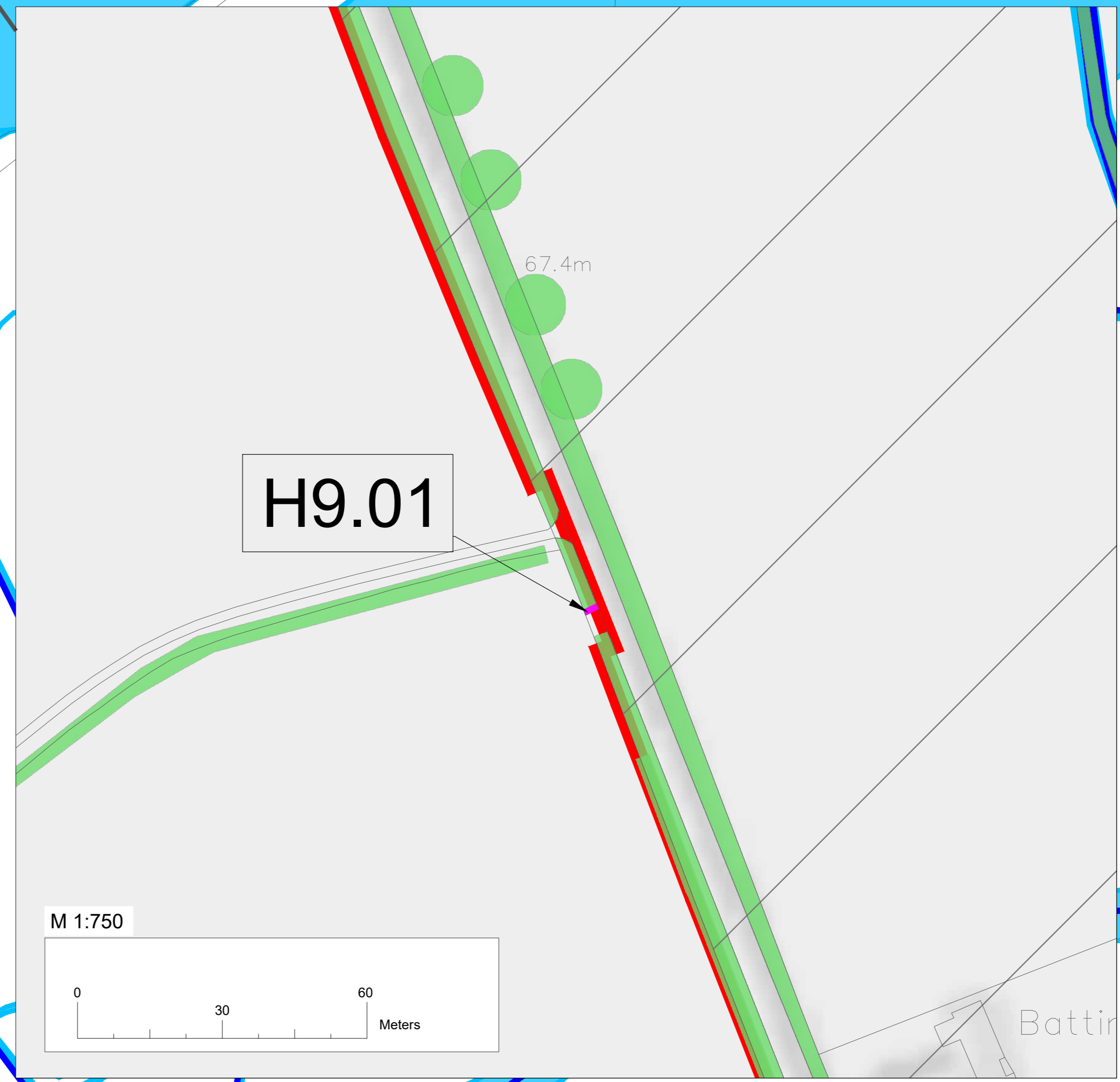
1. Area measurements for indicative purposes only.
2. No dimensions are to be scaled from this drawing.
3. All dimensions are to be checked on site.

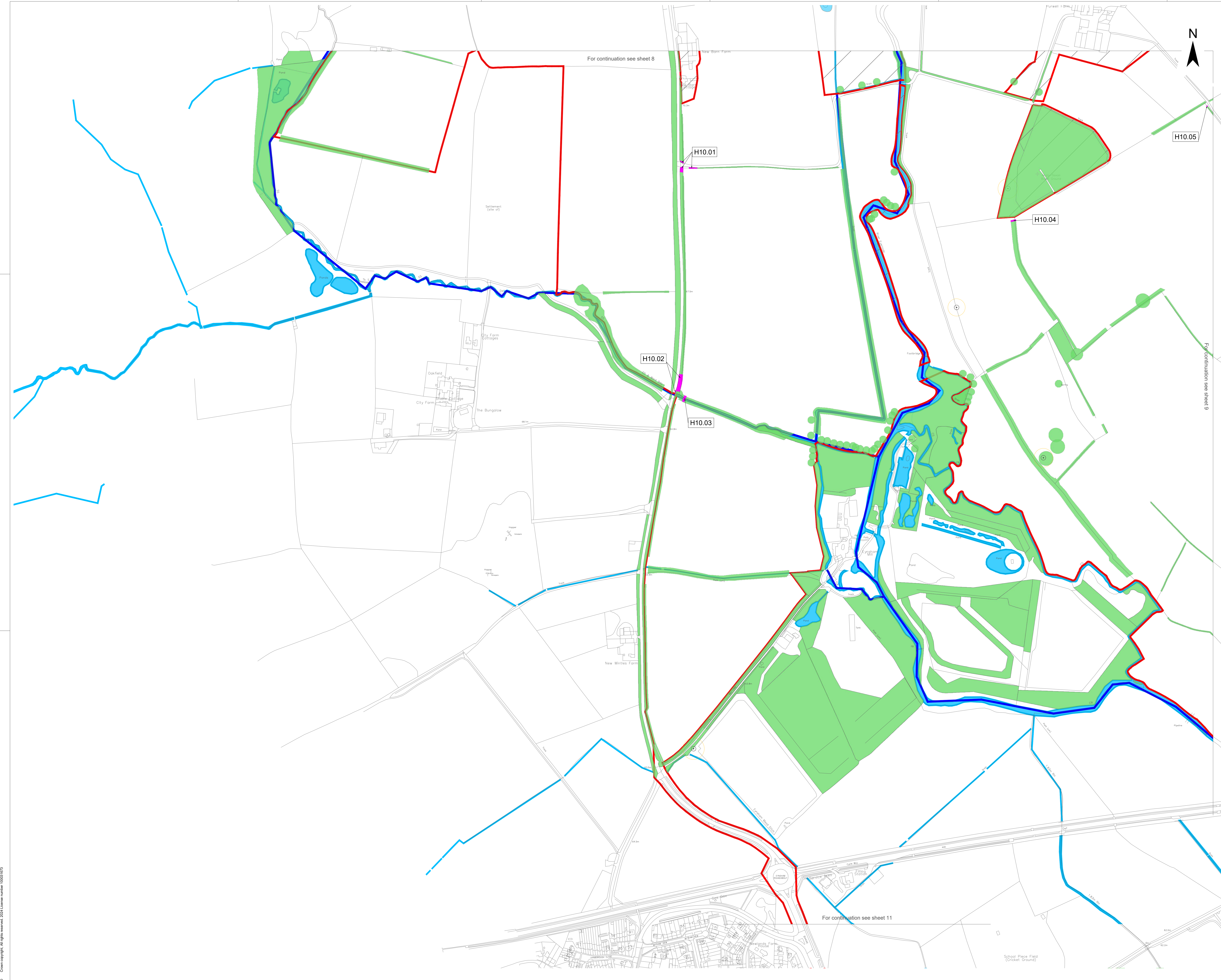
1: s51 Response		Status	
A: DCO Submission		Final	
Project		Botley West Solar Farm	
Id.		Date	
Changes		Name	
		Edit	
		Check	
1 Revised		31.01.2025	
A Created		01.11.2024	
		M.Thom	
		H.Trabelsi	
		Drawing No	
		EN010147/APP/2.10 Rev.1	

APFP Regulation: 5(2)(o)

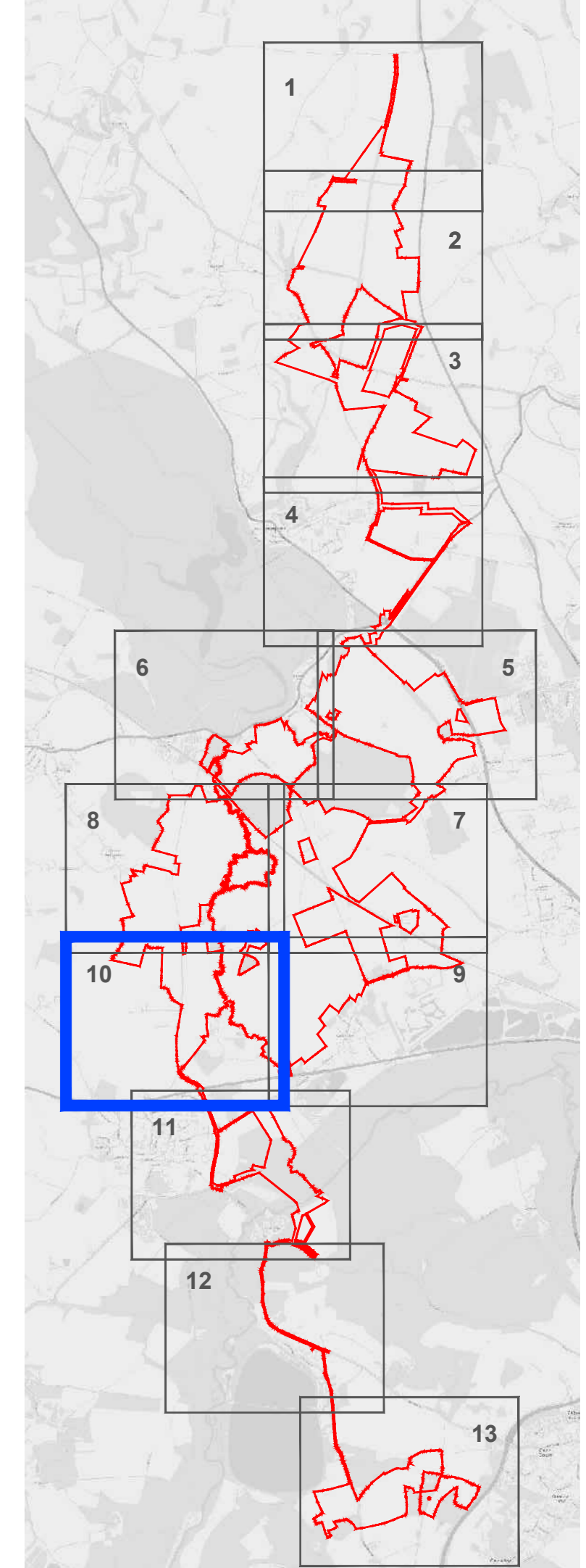
Scale: 1:2500 at A0

Title: Hedgerow Removal Plan
Sheet 9 of 13





- Legend**
- Order Limit
 - Areas Outside of Order Limits
 - Existing Landscape Elements**
 - Mature Woodland / Scrub
 - Existing Tree or Small Groups of Trees
 - Hedgerow
 - Main River
 - Watercourse
 - Veteran Tree
 - Veteran Tree Buffer
 - Features to be Removed**
 - Hedgerow to be Removed












1. Area measurements for indicative purposes only.
2. No dimensions are to be scaled from this drawing.
3. All dimensions are to be checked on site.

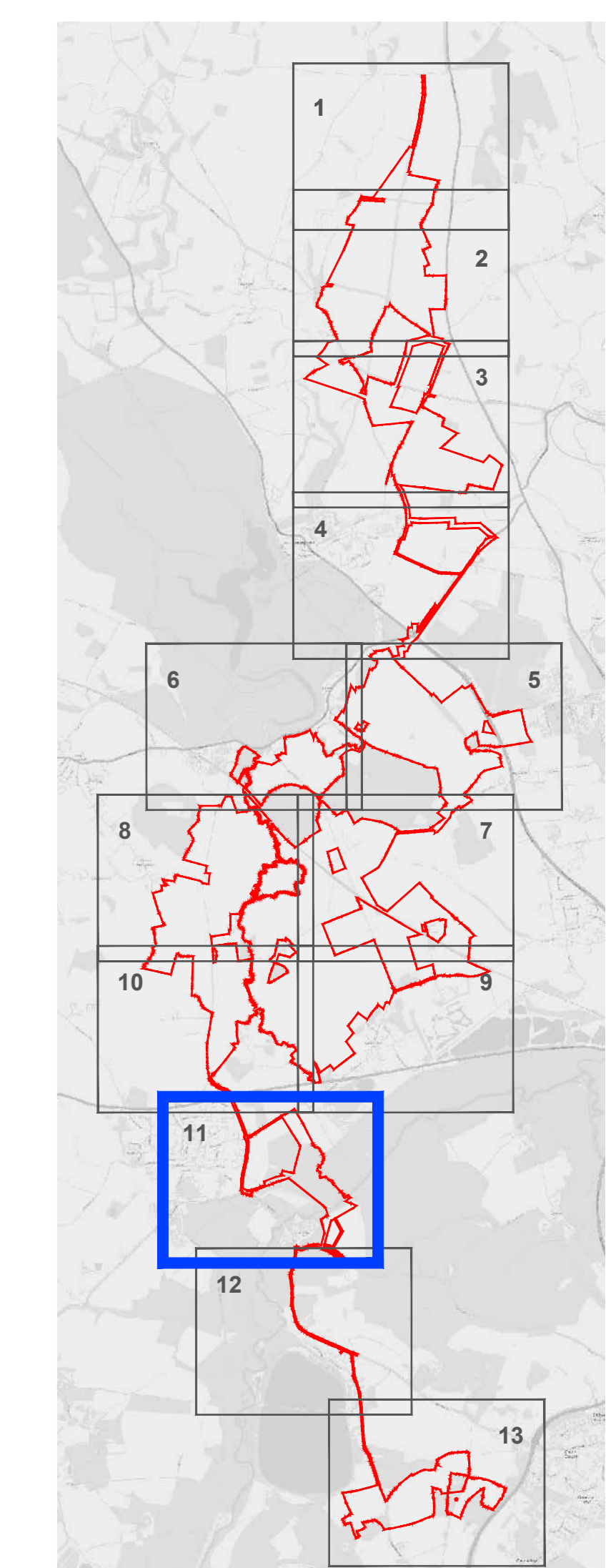
1: s51 Response				
A: DCO Submission				
Project		Status		
Botley West Solar Farm		Final		
Id.	Changes	Date	Name	Date Name
			Edit	31.01.2025 M.Thom
			Check	31.01.2025 H.Trabelsi
1	Revised	31.01.2025	M.Thom	Drawing No EN010147/APP/2.10 Rev.1
A	Created	01.11.2024	V.Guskova	

APFP Regulation: 5(2)(o)

Scale: 1:2500 at A0

Title: **Hedgerow Removal Plan**
Sheet 10 of 13

- Legend**
- Order Limit 
 - Areas Outside of Order Limits 
 - Existing Landscape Elements**
 - Ancient Woodland 
 - Mature Woodland / Scrub 
 - Existing Tree or Small Groups of Trees 
 - Hedgerow 
 - Main River 
 - Watercourse 
 - Features to be Removed**
 - Hedgerow to be Removed 



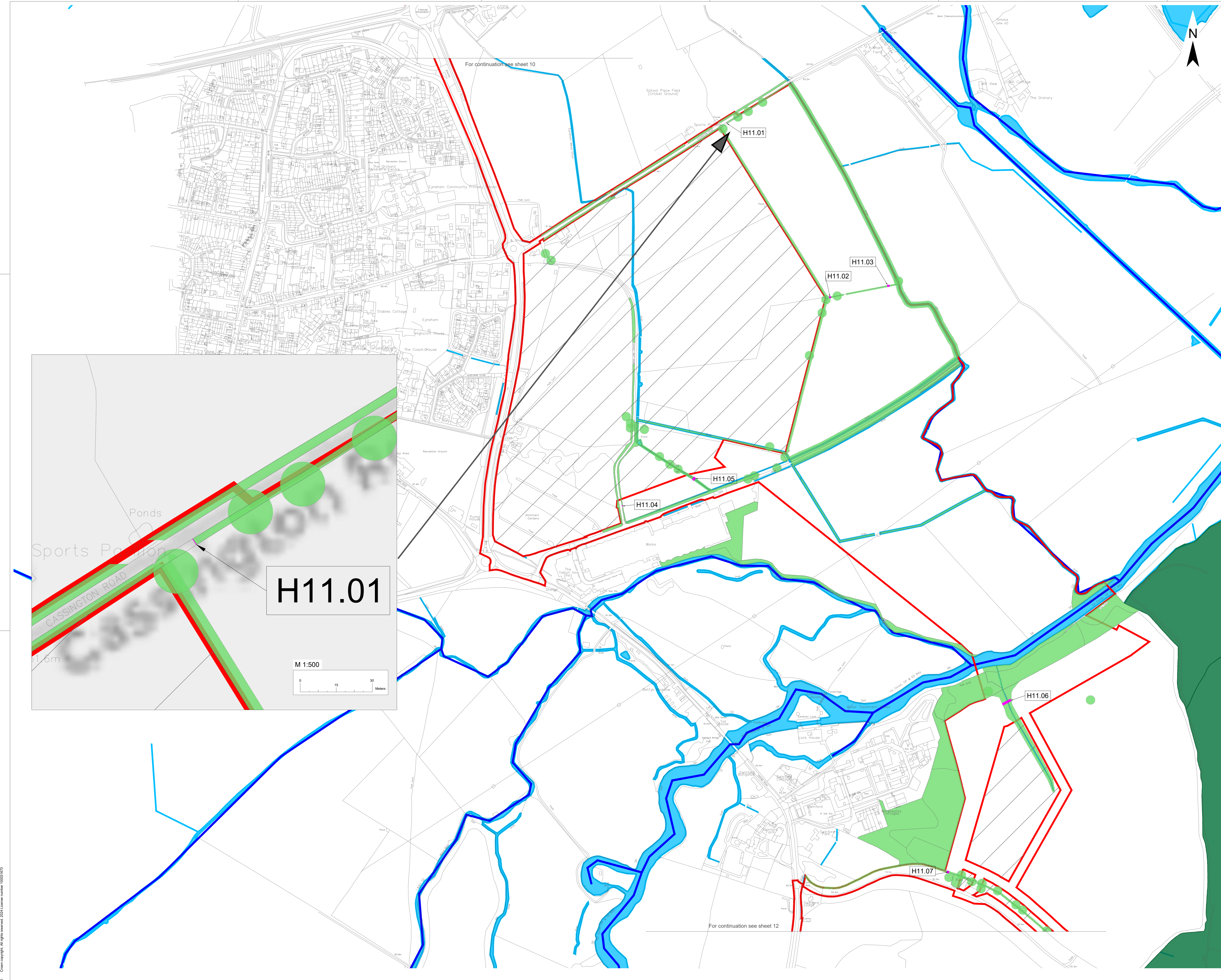
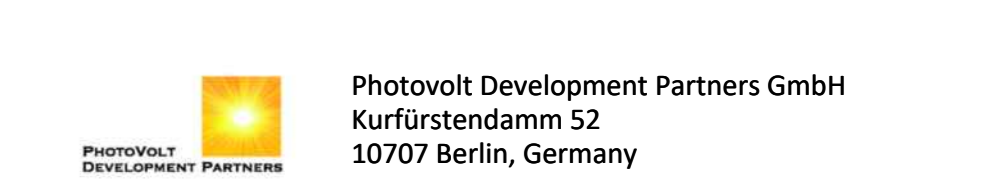
1. Area measurements for indicative purposes only.
2. No dimensions are to be scaled from this drawing.
3. All dimensions are to be checked on site.

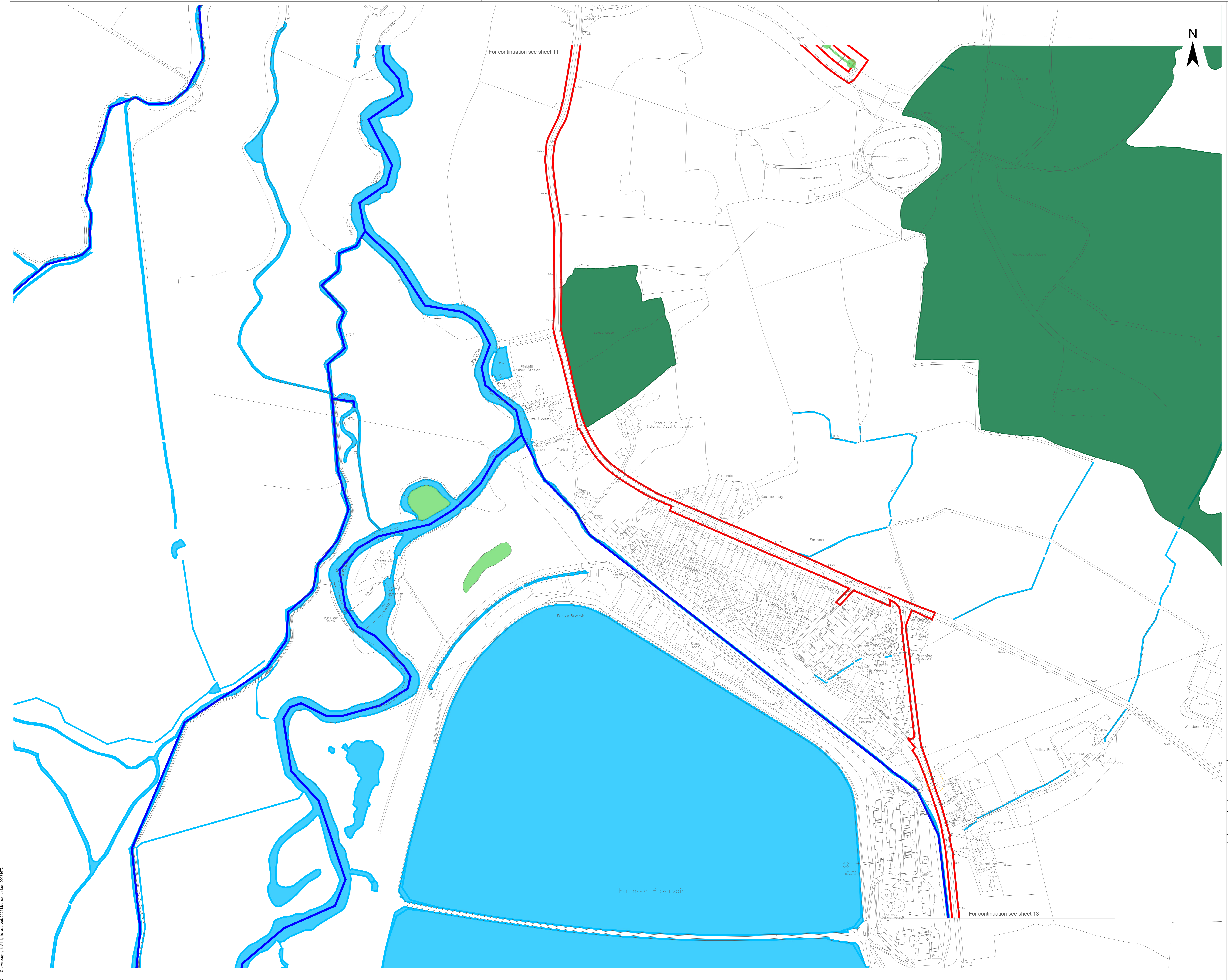
1: s51 Response		Project		Status	
A: DCO Submission		Botley West Solar Farm		Final	
Id.	Changes	Date	Name	Date	Name
			Edit	31.01.2025	M.Thom
			Check	31.01.2025	H.Trabelsi
1	Revised	31.01.2025	M.Thom	Drawing No	EN010147/APP/2.10 Rev.1
A	Created	01.11.2024	V.Guskova		

APFP Regulation: 5(2)(o)

Scale: 1:2500 at A0

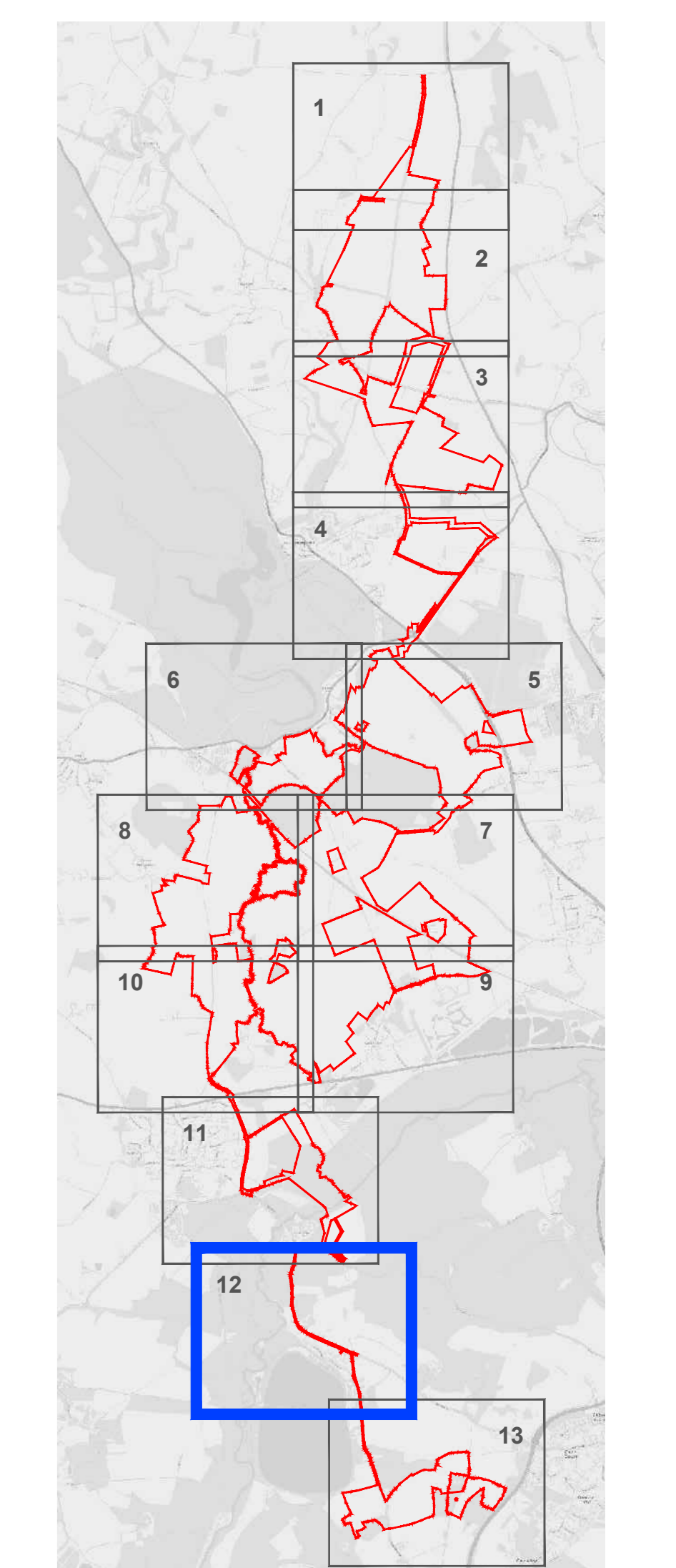
Title: Hedgerow Removal Plan
Sheet 11 of 13





Legend

- Order Limit
- Areas Outside of Order Limits
- Existing Landscape Elements**
- Ancient Woodland
- Mature Woodland / Scrub
- Existing Tree or Small Groups of Trees
- Hedgerow
- Main River
- Watercourse
- Veteran Tree
- Veteran Tree Buffer



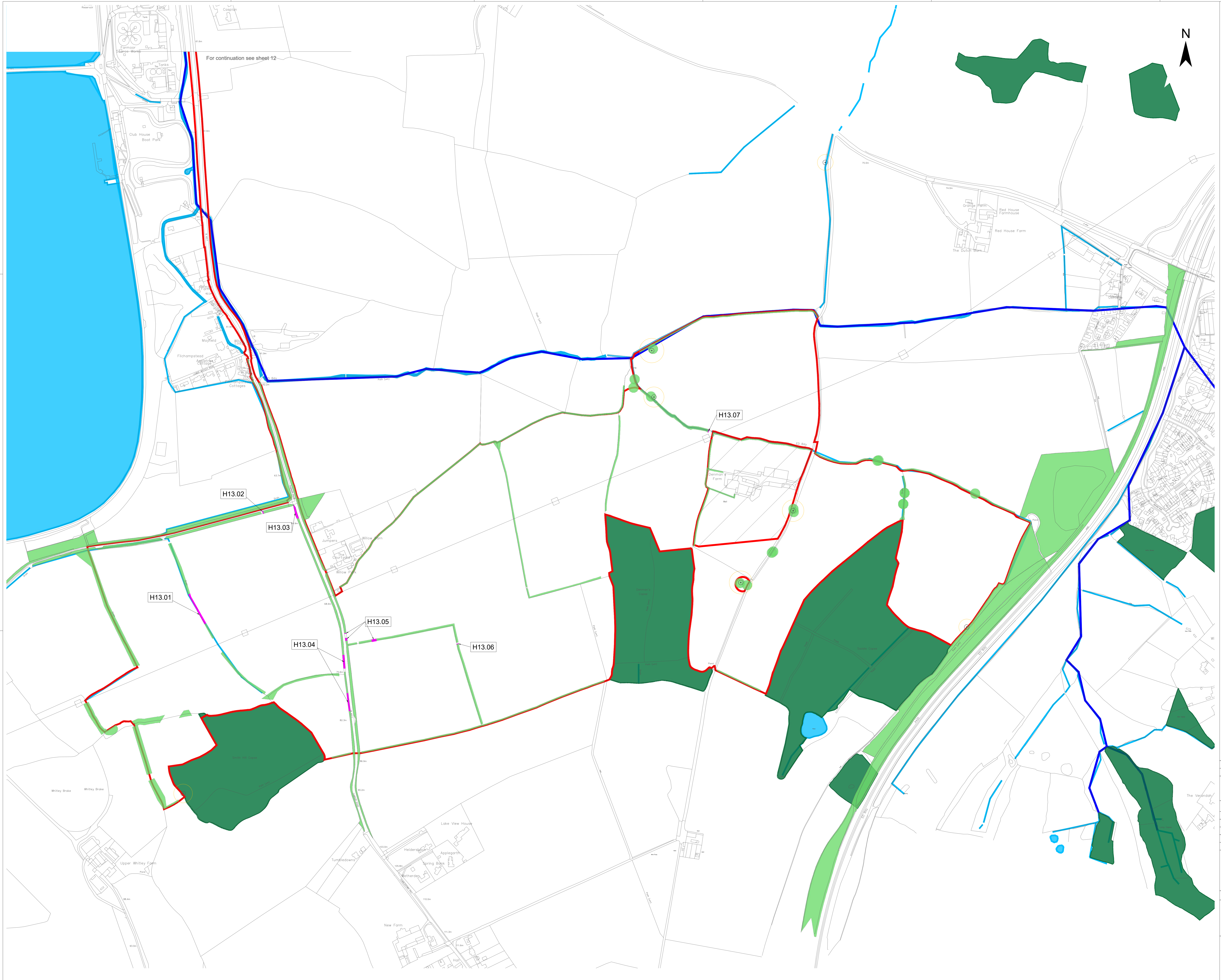
1. Area measurements for indicative purposes only.
2. No dimensions are to be scaled from this drawing.
3. All dimensions are to be checked on site.

1: s51 Response		Project		Status	
A: DCO Submission		Botley West Solar Farm		Final	
Id.	Changes	Date	Name	Date	Name
			Edit	31.01.2025	M.Thom
			Check	31.01.2025	H.Trabelsi
1	Revised	31.01.2025	M.Thom	Drawing No	EN01014/APP/2.10 Rev.1
A	Created	01.11.2024	V.Guskova		

APFP Regulation: 5(2)(o)

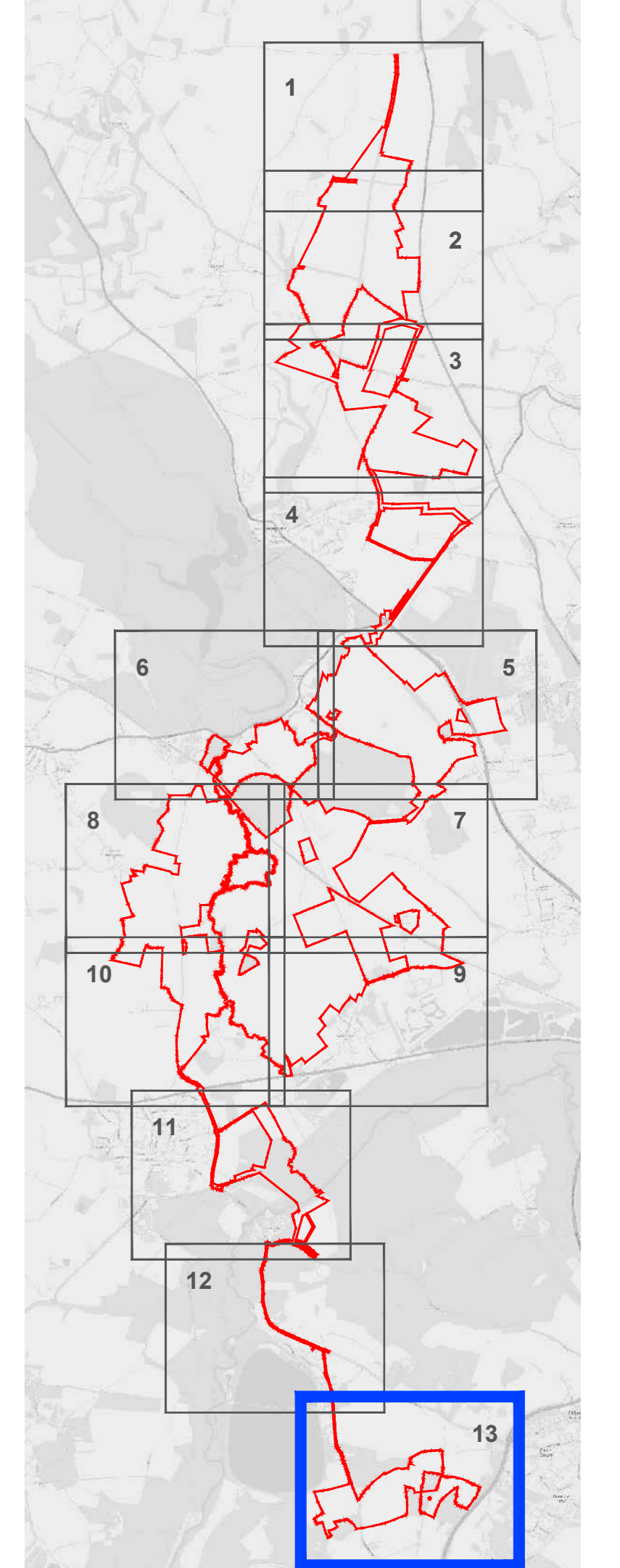
Scale: 1:2500 at A0

Title: **Hedgerow Removal Plan**
Sheet 12 of 13



For continuation see sheet 12

- Legend**
- Order Limit
 - Areas Outside of Order Limits
 - Existing Landscape Elements**
 - Ancient Woodland
 - Mature Woodland / Scrub
 - Existing Tree or Small Groups of Trees
 - Hedgerow
 - Main River
 - Watercourse
 - Veteran Tree
 - Veteran Tree Buffer
 - Features to be Removed**
 - Hedgerow to be Removed



1. Area measurements for indicative purposes only.
2. No dimensions are to be scaled from this drawing.
3. All dimensions are to be checked on site.

1: s51 Response		Project		Status	
A: DCO Submission		Botley West Solar Farm		Final	
Id.	Changes	Date	Name	Date	Name
	Edit	31.01.2025	M.Thom		
	Check	31.01.2025	H.Trabelsi		
1	Revised	31.01.2025	M.Thom	Drawing No	EN010147/APP/2.10 Rev.1
A	Created	01.11.2024	V.Guskova		

APFP Regulation: 5(2)(o)

Scale: 1:2500 at A0
 Title: Hedgerow Removal Plan
 Sheet 13 of 13